



**City of Leavenworth**  
**100 N. 5<sup>th</sup> Street**  
**Leavenworth, Kansas 66048**

**CITY COMMISSION REGULAR MEETING**  
**COMMISSION CHAMBERS**  
**TUESDAY, SEPTEMBER 23, 2025 6:00 P.M.**

**Welcome to your City Commission Meeting – Please turn off or silence all cell phones during the meeting**  
*Meetings are televised everyday on Channel 2 at 6 p.m. and midnight and available for viewing on YouTube*

**CALL TO ORDER – Pledge of Allegiance Followed by Silent Meditation**

---

**PROCLAMATIONS:**

1. Proclamations: (pg. 03)
  - a. Hunger Action Month
  - b. United Way Months
  - c. Domestic Violence Awareness Month
  - d. Fire Prevention Week

**OLD BUSINESS:**

**Consideration of Previous Meeting Minutes:**

2. Minutes from September 9, 2025 Regular Meeting **Action:** Motion (pg. 07)

**Second Consideration Ordinances:**

3. Second Consideration Ordinance No. 8267 Adopt Standard Traffic Ordinances 52<sup>nd</sup> Edition **Action:** Roll Call Vote (pg. 11)
4. Second Consideration Ordinance No. 8268 Adopt Uniform Public Offense Code 41<sup>st</sup> Edition **Action:** Roll Call Vote (pg. 15)
5. Second Consideration Ordinance No. 8269 Adopt 2025 Intersection Traffic Control Device Master Index **Action:** Roll Call Vote (pg. 18)

---

**NEW BUSINESS:**

**Public Comment:** *Public comment is limited to 3 minutes per speaker. In the interest of time, we ask that groups wishing to speak limit their public comment to one presenter. This is an opportunity for the City Commission to hear the thoughts of the public prior to conducting official City business. The Mayor, City Commission, and City staff have been asked not to respond to those giving public comment, and action may not be taken by the Commission on public comment items. The Mayor may direct staff to follow-up with specific individuals after the meeting. When speaking, please state your name and address. A sign-up sheet will be provided in the commission chambers for anyone wishing to speak.*

**Resolutions:**

6. Resolution B-2406 Capital Fund Program Grant for Planters II **Action:** Motion (pg. 43)
7. Resolution B-2407 Capital Fund Program 5 Year Action Plan and Capital Fund Annual Statement for Planters II **Action:** Motion (pg. 46)
8. Resolution B-2408 Community Development Block Grant Consolidated Annual Performance and Evaluation Report (CAPER) **Action:** Motion (pg. 64)

**Bids, Contracts and Agreements:**

9. Consider Concurrence of KDOT Award of Bid for 10<sup>th</sup> and Limit Intersection Project **Action:** Motion (pg. 66)
10. Consider Award of Bid for Industrial Park Sanitary Sewer Creek Crossing Repair Project **Action:** Motion (pg. 69)

**First Consideration Ordinances:**

11. First Consideration Ordinance to Adopt Leavenworth County Sanitary Code **Action:** Consensus (pg. 74)
12. First Consideration Ordinance for Special Use Permit for Two-Family Dwelling at 510 Kiowa Street **Action:** Consensus (pg. 78)

**Staff Report:**

- Review Options for Amending Section 2-19 of Chapter 2 Article II of the Code of Ordinances (pg. 94)
- 

**Consent Agenda:**

Claims for September 5, 2025 through September 18, 2025, in the amount of \$1,756,710.62; Net amount for Payroll #18 effective September 5, 2025, in the amount of \$401,552.30 (No Police & Fire Pension). **Action:** Motion

**Other:**

13. Executive session – Attorney-Client Privilege **Action:** Motion (pg. 108)

**Adjournment****Action:** Motion

# City of Leavenworth, Kansas



## Proclamation

- WHEREAS,** *food insecurity affects millions of Americans, including one in four military families who struggle to put food on the table while serving our nation; and*
- WHEREAS,** *Hunger Action Month, observed nationally each September, calls upon individuals, organizations, and communities to take action to end hunger and support those in need; and*
- WHEREAS,** *Stronghold Food Pantry, founded in Leavenworth, Kansas, has become a national leader in serving military families, veterans, and local communities with dignity-first, compassionate food support through its brick-and-mortar pantry, Ambassador Program, Mobile and Pop-Up Pantries; and*
- WHEREAS,** *over the past year, Stronghold Food Pantry has distributed more than 80,000 pounds of food and necessities, alleviating the food burden for more than 7,500 military family members, while also raising awareness of the unique challenges faced by those servicing our nation; and*
- WHEREAS,** *Stronghold Food Pantry has also extended its impact into the local community, donating more than 10,000 pounds of food and basic necessities to Leavenworth Organizations such as The Mission, Trinity House, and Leavenworth Interfaith Community of Hope, ensuring that no resource goes to waste and that neighbors in need are supported; and*
- WHEREAS,** *the City of Leavenworth recognizes that ending hunger required collaboration, innovation, and dedication from all sectors of our community, and celebrates Stronghold Food Pantry's leadership in this effort.*

**NOW, THEREFORE,** *I, Holly Pittman, Mayor of the City of Leavenworth, Kansas hereby proclaim the month of September 2025 as:*

## Hunger Action Month

*and encourage all residents to join in supporting Stronghold Food Pantry and other local organizations working to eliminate hunger, to volunteer, donate, and raise awareness, so that together we may ensure no family in our community goes hungry.*

**IN WITNESS WHEREOF,** *I set my hand and have affixed the Great Seal of the City of Leavenworth, Kansas this twenty-third day of September in the year of two-thousand and twenty-five.*

\_\_\_\_\_  
Holly Pittman, Mayor

ATTEST:

\_\_\_\_\_  
Sarah Bodensteiner, CMC, City Clerk



# City of Leavenworth, Kansas



## Proclamation

- WHEREAS,** *The City of Leavenworth, Kansas hopes that all of its citizens enjoy healthy, productive and meaningful lives; and*
- WHEREAS,** *The United Way of Leavenworth County advances the common good by creating opportunities for a better life for everyone; and*
- WHEREAS,** *The United Way of Leavenworth County focuses on education, income and health – which are building blocks for a good quality of life – because we all win when a child succeeds in school, when families are financially stable and when people are in good health; and*
- WHEREAS,** *It takes every part of the community – individuals, businesses and organizations – to supply the passion, expertise and resources needed to create lasting change for the better and last year Leavenworth citizens and those of Leavenworth County generously contributed their volunteer energies, time and money to the United Way of Leavenworth County, thereby investing in programs and initiatives that improve lives and build stronger communities; and*
- WHEREAS,** *The United Way of Leavenworth County kicks off its annual campaign during the months of September through December to unite the community and enhance the lives of those living in Leavenworth, Kansas*

**NOW, THEREFORE,** *I, Holly Pittman, Mayor of the City of Leavenworth, Kansas hereby proclaim the months of September through December as:*

## United Way Months

**IN WITNESS WHEREOF,** *I set my hand and have affixed the Great Seal of the City of Leavenworth, Kansas this twenty-third day of September in the year of two-thousand and twenty-five.*

\_\_\_\_\_  
Holly Pittman, Mayor

ATTEST:

\_\_\_\_\_  
Sarah Bodensteiner, CMC, City Clerk



# City of Leavenworth, Kansas



## Proclamation

**WHEREAS,** *One in every four women will experience domestic violence during her lifetime with approximately 15.5 million children exposed to domestic violence every year; and*

**WHEREAS,** *when a family member is abused, it can have long-term damaging effects on the victim that also leaves a mark on family, friends, and the community at large; and*

**WHEREAS,** *domestic violence is widespread and is devastating to society as a whole, and the problem crosses all economic, racial, gender, educational, religious, and societal barriers; and*

**WHEREAS,** *the crime of domestic violence violates an individual's privacy, dignity, security, and humanity due to the systematic use of physical, emotional, sexual, psychological, and economic control or abuse; and*

**WHEREAS,** *victims should have help to find the compassion, comfort, and healing they need, with access to medical and legal services, counseling, transitional housing so that they can escape the cycle of abuse and domestic abusers should be punished to the full extent of the law; and*

**WHEREAS,** *we encourage domestic violence victims and their families to seek assistance from the Alliance Against Family Violence Hotline (913-675-7217); and*

**WHEREAS,** *it is important to recognize the compassion and dedication of the individuals who provide services to victims of domestic violence; and*

**WHEREAS,** *the United States President, Congress and other agencies have expressed a commitment to eliminating domestic violence; and we must dedicate ourselves to protect vulnerable members of our society with local programs, state coalitions, national organizations, and other agencies to increase public awareness of domestic violence, and to eliminate it through prevention and education.*

**NOW, THEREFORE,** *I, Holly Pittman, Mayor of the City of Leavenworth, Kansas hereby proclaim the month of October 2025 as:*

## Domestic Violence Awareness Month

*and urge all the people of Leavenworth, Kansas to work towards the elimination of domestic violence.*

**IN WITNESS WHEREOF,** *I set my hand and have affixed the Great Seal of the City of Leavenworth, Kansas this twenty-third day of September in the year of two-thousand and twenty-five.*

\_\_\_\_\_  
Holly Pittman, Mayor

ATTEST:

\_\_\_\_\_  
Sarah Bodensteiner, CMC, City Clerk



# City of Leavenworth, Kansas



## Proclamation

- WHEREAS,** *the City of Leavenworth is committed to ensuring the safety and security of all those living in and visiting our city; and*
- WHEREAS,** *fire is a serious public safety concern both locally and nationally, and the presence of lithium-ion batteries in many household devices introduces unique fire risks; and*
- WHEREAS,** *most of the electronics used in homes daily – including smartphones, tablets, laptops, power tools, e-bikes, e-scooters, and toys – are powered by lithium-ion batteries, which is misused, damaged, or improperly charged, can overheat, start a fire, or explode; and*
- WHEREAS,** *the National Fire Protection Association® (NFPA®) reports an increase in battery-related fires, underscoring the need for public education on the safe use of lithium-ion batteries; and*
- WHEREAS,** *residents should follow three key calls to action: Buy only listed products, charge batteries safely, and recycle them responsibly to prevent battery-related fires; and*
- WHEREAS,** *lithium-ion batteries store a large amount of energy in a small space, and improper use such as overcharging, using off-brand chargers without safety certification, or exposing batteries to damage can result in fire or explosion; and*
- WHEREAS,** *the proper disposal and recycling of lithium-ion batteries help prevent environmental hazards and reduce fire risks in the home and community; and*
- WHEREAS,** *Leavenworth first responders are dedicated to reducing the occurrence of fires through prevention, safety education, and community outreach; and*
- WHEREAS,** *the 2025 Fire Prevention Week™ theme, “Charge into Fire Safety™: Lithium-Ion Batteries in Your Home,” serves to remind us of the importance of using, charging, and recycling lithium-ion batteries safely to reduce the risk of fires in homes and communities.*

**NOW, THEREFORE,** I, Holly Pittman, Mayor of the City of Leavenworth, Kansas hereby proclaim October 5-11, 2025 as:

## Fire Prevention Week

*and urge all the people of Leavenworth, Kansas to protect their homes and families by heeding the important safety messages of Fire Prevention Week 2025, and to support the many public safety activities and efforts of Leavenworth’s fire and emergency services.*

**IN WITNESS WHEREOF,** I set my hand and have affixed the Great Seal of the City of Leavenworth, Kansas this twenty-third day of September in the year of two-thousand and twenty-five.

\_\_\_\_\_  
Holly Pittman, Mayor

ATTEST:

\_\_\_\_\_  
Sarah Bodensteiner, CMC, City Clerk





**CALL TO ORDER** - The Governing Body met for a regular meeting and the following commission members were present in the commission chambers: Mayor Holly Pittman, Mayor Pro Tem Nancy Bauder, Commissioners Edd Hingula, Griff Martin and Jermaine Wilson (via telephone call-in).

**Staff members present:** City Manager Scott Peterson, Assistant City Manager Penny Holler, Deputy Police Chief Major Dan Nicodemus, Human Resources Director Lona Lanter, Public Works Director Brian Faust, Public Information Officer Melissa Bower, Assistant to the City Manager Trevor Cook, City Attorney David E. Waters and City Clerk Sarah Bodensteiner.

Mayor Pittman asked everyone to stand for the pledge of allegiance followed by silent meditation.

#### **PROCLAMATIONS:**

**Leavenworth Awareness Walk** - Mayor Pittman read the proclamation recognizing and commemorating the significance of the Leavenworth Awareness Walk. The proclamation was accepted by members of the Pi Omicron Lambda Chapter of Alpha Pi Alpha Fraternity, Inc.

**Constitution Week** – Mayor Pittman read the proclamation proclaiming September 17-23, 2025 as Constitution Week. The proclamation was accepted by members of Captain Jesse Leavenworth Chapter of the DAR.

#### **OLD BUSINESS:**

##### **Consideration of Previous Meeting Minutes:**

Commissioner Martin moved to accept the minutes from the August 26, 2025 regular meeting. Commissioner Bauder seconded the motion and the motion was unanimously approved. Mayor Pittman declared the motion carried 5-0.

#### **NEW BUSINESS:**

**Public Comment:** *(Public comment on non-agenda items or receipt of petitions- limited to 2-3 minutes)*

William Rogers, 7362 Yecker Ave., KCKS:

- Noted his thanks for holding Corecivic accountable and holding to our regulations
- Mentioned reading audits regarding for-profit prisons and the lack of oversight
- Mentioned an incident in a for-profit prison in Texas that lead to riots
- Mentioned case between Corecivic and a city in Oklahoma
- Mentioned that Leavenworth is getting attention worldwide on the Corecivic matter

Jeff Rutledge, 717 Oak St.:

- Had a nice conversation with Mike Stephan from Public Works regarding the sinkhole issue
- Hopeful things will progress nicely



## **General Items:**

**Employee Benefit Plan Renewal** – Human Resources Director Lona Lanter reviewed the recommended employee benefit coverages to be effective December 1, 2025. Staff recommends approval of Blue Cross Blue Shield (BCBS) for medical coverage and renewal with our current providers for dental, Delta Dental, and vision, United HealthCare (UHC), for the new plan year. The City has maintained employee medical coverage through United HealthCare since December 1, 2005. UHC has been a long-term strategic benefits partner and made significant concessions over the years in order to work within the parameters of our budget. Unfortunately, the City's 2026 budget needs were unable to be met with the initial renewal from UHC. The initial renewal bid from UHC with no plan design changes, came in at an 8.1% premium decrease. However, to meet the budget forecast we needed to see at least a 15% decrease in premiums. Staff started exploring options of entering into the State Employee Health Plan and had our broker conduct a market search for medical insurance to see what other carriers could offer. The State plan did not offer any ability to negotiate pricing or plan design modifications, as it was also not the cost savings as initially anticipated. The bids received from the market search ranged from 11% to a 24% premium decrease for comparable plans to our current design. The two carriers that provided quotes offering the greatest savings were from Aetna and Blue Cross Blue Shield. UHC was unable to match the market bids without significant modification to our current plan design options. Blue Cross Blue Shield was identified as the most competitive bid and we are finalizing plan design modifications in an attempt to match our current plan design as closely as possible across all services. The dental renewal last year from Delta Dental included a two-year rate guarantee, which also allowed for the same level of benefits with no premium increase for 2026. The vision renewal last year from UHC Vision provided a three-year rate guarantee, which also allowed for the same level of benefits with no premium increase for 2026. The 2027 plan renewal next year will be the final year of our three-year rate guarantee for vision coverage.

Commissioner Hingula moved to approve the benefit plan as presented, with Blue Cross Blue Shield (BCBS) for medical coverage and to renew with UHC for vision coverage and with Delta Dental for dental coverage, with a plan renewal date of December 1, 2025. Commissioner Bauder seconded the motion and the motion was unanimously approved. Mayor Pittman declared the motion carried 5-0.

Commissioner Wilson left the meeting at 6:22 p.m.

## **Bids, Contracts and Agreements:**

**Consider Certificate of Substantial Completion for WPC Administration Building Project** – Public Works Director Brian Faust presented for consideration approval of a Certificate of Substantial Completion with Julius Kaaz Construction Company for the WPC Administration Building. The City previously identified a critical need to relocate, for health and safety reasons, the WPC administration offices. The City solicited qualifications from design-build teams that were interested in the project. In July of 2023, the City Commission approved an agreement with Julius Kaaz Construction Company for the initial design of the project. In September 2024, the City Commission approved an amendment to the contract for construction of the building. Cost for the construction was set at \$754,120.56. The construction cost shown was a Guaranteed Maximum Price (GMP). With that said, several items were not known going into construction that staff felt were legitimate changes. Those changes included electrical service charge where power was required to be supplied from a different location, gas service charge where relocation of service of the new



building was required and staff changes including rerouting of exhaust and the addition of a potable water bottle filler for a total increase of \$17,904.82. Staff recommends the Commission approve the Certificate of Substantial Completion for the WPC Administration Building.

Commissioner Bauder moved to approve the Certificate of Substantial Completion with Julius Kaaz Construction Company for the WPC Administration Building. Commissioner Martin seconded the motion and the motion was unanimously approved. Mayor Pittman declared the motion carried 4-0.

#### **First Consideration Ordinances:**

**First Consideration Ordinance to Adopt Standard Traffic Ordinance 52nd Edition** – Deputy Police Chief Major Dan Nicodemus presented for consideration the adoption of the 52nd Edition of the Standard Traffic Ordinance as published by the League of Kansas Municipalities with amendments and omissions adopted with previous editions.

There was consensus by the Commission to place the ordinance on first consideration.

**First Consideration Ordinance to Adopt Uniform Public Offense Code 41st Edition** – Deputy Police Chief Major Dan Nicodemus presented for consideration the adoption of the Uniform Public Offense Code 41st Edition as published by the League of Kansas Municipalities with amendments and omissions adopted with previous editions.

There was consensus by the Commission to place the ordinance on first consideration.

**First Consideration Ordinance to Adopt 2025 Intersection Traffic Control Device Master Index** – Deputy Police Chief Major Dan Nicodemus presented for consideration the adoption of the 2025 Traffic Control Device Master Index as prepared by the City of Leavenworth. The 2025 list includes the addition of a 4-way stop sign at the intersection at S 22nd St and Sycamore St.

There was consensus by the Commission to place the ordinance on first consideration.

**First Consideration Ordinance to Amend Section 2-19 of Chapter 2 Article II of the Code of Ordinances** – City Attorney David Waters presented for first consideration an ordinance to amend Section 2-19 of Chapter 2, Article II of the City of Leavenworth Code of Ordinances. Through a review of the City Code, staff recognized that while there are procedures to fill a vacancy in the position of Mayor and Mayor Pro Tem, the City Code did not include any language with regard to filling a vacancy in the position of City Commissioner. An updated ordinance regarding the filling of a vacancy of a City Commissioner within the City Code. The following language is being introduced to be added to this section of the City Code: In case of a vacancy in the office of commissioner occurring by reason of resignation, death, removal from office, or when a commissioner no longer resides in the city, or for any other reason, the mayor (or, in the event the vacancy is in the position of mayor, the mayor pro tem, upon succeeding to the office of mayor) shall submit to the governing body a recommendation of appointment to fill the vacancy within sixty (60) days after the date the office of commissioner becomes vacant. Candidates for appointment to the office of commissioner must be residents and qualified electors of the city. Subject to the provisions of K.S.A. 12-16,128, as amended, a vote of the governing body shall be required to confirm an appointment. Persons

appointed to the governing body shall serve for the duration of the unexpired term to which they are being appointed.

There was no consensus by the Commission to place the ordinance on first consideration. The Commission provided direction to Attorney Waters to provide additional options at a later meeting.

**Consent Agenda:**

Commissioner Martin moved to approve claims for August 22, 2025 through September 4, 2025, in the amount of \$5,182,300.88; Net amount for Payroll # 17 effective August 22, 2025 in the amount of \$437,504.10 (Includes Police & Fire Pension in the amount of \$7,753.58). Commissioner Bauder seconded the motion and the motion was unanimously approved. Mayor Pittman declared the motion carried 4-0.

**Other:**

Commissioner Bauder:

- Mentioned how many times items are reviewed by the Commission before a vote is made

Mayor Pittman:

- Happy to have Commissioner Bauder back in person

**Adjournment:**

Commissioner Hingula moved to adjourn the meeting. Commissioner Martin seconded the motion and the motion was unanimously approved and the meeting was adjourned.


Time Meeting Adjourned 6:43 p.m.


Minutes taken by City Clerk Sarah Bodensteiner, CMC



**POLICY REPORT  
SECOND CONSIDERATION ORDINANCE 8267  
INCORPORATING BY REFERENCE THE STANDARD TRAFFIC ORDINANCES  
FOR KANSAS CITIES 52ND EDITION**

**SEPTEMBER 23, 2025**

  
\_\_\_\_\_  
Sarah Bodensteiner, CMC  
City Clerk

  
\_\_\_\_\_  
Scott Peterson  
City Manager

**BACKGROUND:**

At the September 9, 2025 City Commission regular meeting the City Commission reviewed and placed on first consideration:

**AN ORDINANCE AMENDING CHAPTER 44 OF THE CODE OF ORDINANCES  
REGULATING TRAFFIC AND VEHICLES WITHIN THE CORPORATE LIMITS OF THE  
CITY OF LEAVENWORTH, KANSAS; INCORPORATING BY REFERENCE THE  
"STANDARD TRAFFIC ORDINANCES FOR KANSAS CITIES" 52nd EDITION, WITH  
CERTAIN OMISSIONS AND CHANGES.**

There have been no changes to the ordinance since first introduced. Ordinance No. 8267 is now presented for second consideration and requires a roll call vote.

**ATTACHMENTS:**

- Ordinance No. 8267

(Summary Publish in the Leavenworth Times on September 27, 2025)

**ORDINANCE NO. 8267**

**AN ORDINANCE AMENDING CHAPTER 44 OF THE CODE OF ORDINANCES REGULATING TRAFFIC AND VEHICLES WITHIN THE CORPORATE LIMITS OF THE CITY OF LEAVENWORTH, KANSAS; INCORPORATING BY REFERENCE THE "STANDARD TRAFFIC ORDINANCES FOR KANSAS CITIES," 52<sup>nd</sup> EDITION, WITH CERTAIN OMISSIONS AND CHANGES.**

**BE IT ORDAINED BY THE GOVERNING BODY OF THE CITY OF LEAVENWORTH, KANSAS:**

**Section 1. INCORPORATION BY REFERENCE.** That the Code of Ordinances, City of Leavenworth, Kansas, Chapter 44, Traffic and Vehicles, Section 44-1, is hereby deleted in its entirety and amended to read as follows:

Sec. 44-1. Incorporating Standard Traffic Ordinances.

- (a) ***Adoption.*** There is hereby incorporated by reference for the purpose of regulating traffic within the corporate limits of the City of Leavenworth, Kansas, that certain standard traffic ordinance known as the Standard Traffic Ordinance for Kansas Cities, 52<sup>nd</sup> Edition, prepared and published in book form by the League of Kansas Municipalities, Topeka, Kansas, save and except such articles, sections, parts, or portions as are hereafter omitted, deleted, modified, or changed.
- (b) ***Marked copies on file.*** One official copy of said Standard Traffic Ordinance shall be marked or stamped "Official Copy as Adopted by Ordinance No. 8267" with all sections and portions thereof intended to be omitted or changed clearly marked to show any such omission or change and to which shall be attached a copy of Ordinance No. 8267, and filed with the city clerk, to be open to inspection and available to the public at all reasonable business hours. The police department, municipal judge, and all administrative departments of the city charged with enforcement of the ordinance shall be supplied, at the cost of the city, such number of official copies of such Standard Traffic Ordinance similarly marked, as may be deemed expedient.
- (c) ***Omissions, changes, additions, and deletions to the standard traffic ordinances for Kansas Cities.***

Article 11. Pedestrians. Section 69(d) relating to pedestrians soliciting is hereby omitted and deleted.

Article 14. Miscellaneous Rules. Section 114.5 relating to Work-Site Utility Vehicles is hereby amended to read as follows:

Sec. 114.5. Unlawful Operation of a Work-Site Utility Vehicle.

- (a) It shall be unlawful for any person to operate a work-site utility vehicle:
  - (1) On any interstate highway, federal highway, or state highway; or



- (2) Within the corporate limits of any city unless authorized by such city.
- (b) Notwithstanding the provisions of subsection (a), work-site utility vehicles may be operated to cross a federal highway or state highway.
- (c) Notwithstanding the provisions of subsection (a)(1), persons engaged in agricultural purposes may operate a work-site utility vehicle on a federal highway or state highway under the following conditions:
  - (1) The operator of the all-terrain vehicle must be a licensed driver and be operating within the restrictions of the operator's license;
  - (2) The federal highway or state highway must have a posted speed limit of 65 miles per hour or less;
  - (3) The operator of the all-terrain vehicle must operate the all-terrain vehicle as near to the right side of the roadway as practicable, except when making or preparing to make a left turn; and
  - (4) The purpose of the trip using the all-terrain vehicle must be for agricultural purposes.
- (d) No work-site utility vehicle shall be operated on any public highway, street, or road between sunset and sunrise unless equipped with lights as required by law for motorcycles. (K.S.A. 8-15,109)
- (e) As provided by subsection (a) (2), it shall be unlawful to operate a worksite utility vehicle except for public safety and city maintenance staff within the corporate limits of the city.

Article 15. Operation of Bicycles, Motorized Bicycles, and Play Vehicles. Section 135.1 is amended to read as follows:

Sec. 135.1. Electric-Assisted Scooters, Traffic Law Application.

- (a) It shall be unlawful for any person to operate an electric-assisted scooter on any interstate highway, federal highway or state highway.
- (b) Notwithstanding the provisions of subsection (a), traffic regulations applicable to bicycles, Sections 127 to 133, inclusive, shall be applicable to electric-assisted scooters.
- (c) The governing body of a city or county may adopt an ordinance or resolution that further restricts or prohibits the operation of electric-assisted scooters on any public highway, street or sidewalk within such city or county.
- (d) Except as otherwise provided in subsection (c), the provisions of subsection (a) shall not prohibit an electric-assisted scooter from crossing a federal or state highway. (K.S.A. 8-15,113)
- (e) As provided in subsection (c), it is unlawful to operate or for the owner to permit the operation of an electric-assisted scooter upon a street, highway, public parking lot, or public parks area.



**Section 2. REPEAL.** Section 44-1 of Chapter 44, Traffic and Vehicles, of the Code of Ordinances of the City of Leavenworth, Kansas, in existence as of and prior to the adoption of this ordinance and all other ordinances that are in conflict herewith, are hereby repealed.

**Section 3. EFFECTIVE DATE.** This ordinance shall take effect and be in force from and after its publication in the official city newspaper.

**PASSED and APPROVED** by the Governing Body on this 23<sup>rd</sup> day of September 2025.

---

Holly Pittman, Mayor

{Seal}

ATTEST:


---

Sarah Bodensteiner, CMC, City Clerk




**POLICY REPORT  
SECOND CONSIDERATION ORDINANCE 8268  
INCORPORATING BY REFERENCE THE UNIFORM PUBLIC OFFENSE CODE  
FOR KANSAS CITIES 41ST EDITION**

**SEPTEMBER 23, 2025**



Sarah Bodensteiner, CMC  
City Clerk



Scott Peterson  
City Manager

**BACKGROUND:**

At the September 9, 2025 City Commission regular meeting the City Commission reviewed and placed on first consideration:

**AN ORDINANCE AMENDING CHAPTER 30 OF THE CODE OF ORDINANCES  
REGULATING PUBLIC OFFENSES WITHIN THE CORPORATE LIMITS OF THE CITY OF  
LEAVENWORTH, KANSAS; INCORPORATING BY REFERENCE THE "UNIFORM  
PUBLIC OFFENSE CODE FOR KANSAS CITIES" 41st EDITION, WITH CERTAIN  
OMISSIONS AND CHANGES.**

There have been no changes to the ordinance since first introduced. Ordinance No. 8268 is now presented for second consideration and requires a roll call vote.

**ATTACHMENTS:**

- Ordinance No. 8268



*(Summary Publish in the Leavenworth Times on September 27, 2025)*

**ORDINANCE NO. 8268**

**AN ORDINANCE AMENDING CHAPTER 30 OF THE CODE OF ORDINANCES REGULATING PUBLIC OFFENSES WITHIN THE CORPORATE LIMITS OF THE CITY OF LEAVENWORTH, KANSAS; INCORPORATING BY REFERENCE THE "UNIFORM PUBLIC OFFENSE CODE FOR KANSAS CITIES" 41<sup>st</sup> EDITION, WITH CERTAIN OMISSIONS AND CHANGES.**

**BE IT ORDAINED BY THE GOVERNING BODY OF THE CITY OF LEAVENWORTH, KANSAS:**

**Section 1. INCORPORATION BY REFERENCE.** That the Code of Ordinances, City of Leavenworth, Kansas, Chapter 30, Offenses, Sections 30-1 is hereby deleted in its entirety and amended to read as follows:

Chapter 30. Offenses. Sec. 30-1. Incorporating Uniform Public Offense Code.

- (a) ***Adoption.*** There is hereby incorporated by reference for the purpose of regulating public offenses within the corporate limits of the City of Leavenworth that certain code known as the "Uniform Public Offense Code for Kansas Cities," 41<sup>st</sup> Edition, prepared and published in book form by the League of Kansas Municipalities, Topeka, Kansas, save and except such articles, sections, parts, or portions as are hereinafter omitted, deleted, modified, or changed.
- (b) ***Marked Copies on File.*** One official copy of said Uniform Public Offense Code shall be marked or stamped "Official Copy as Adopted by Ordinance No. 8268" with all sections or portions thereof intended to be omitted or changed clearly marked to show any such omission or change and to which shall be attached a copy of Ordinance No. 8268 and filed with the city clerk to be open to inspection and available to the public at all reasonable hours.
- (c) ***Omissions, changes, additions, and deletions to the Uniform Public Offense Code for Kansas Cities.***

Article 3. Offenses Against Persons. Section 3.2.1, Sexual Battery, is hereby declared to be omitted and deleted.

Article 4. Sex Offenses. Section 4.1, Lewd, Lascivious Behavior, is hereby declared to be omitted and deleted.

Article 4. Sex Offenses. Section 4.3, Selling Sexual Relations, is hereby declared to be omitted and deleted.

Article 4. Sex Offenses. Section 4.5, Buying Sexual Relations, is hereby declared to be omitted and deleted.

Article 10. Offenses Against Public Safety. Section 10.6, Air Gun, Air Riffle, Bow and Arrow, Slingshot, BB Gun, or Paintball Gun, is hereby omitted and deleted. (See Section 30-3, Air guns, air riffles, bow and arrows, slingshots and BB guns of the Code of Ordinances, City of Leavenworth, Kansas.)



Article 11. Offenses Against Public Morals. Section 11.15, Permitting a Dangerous Animal to be at Large, is hereby declared to be omitted and deleted. (See Chapter 8, Animals, of the Code of Ordinances, City of Leavenworth, Kansas.)

**Section 2. REPEAL.** Section 30-1of Chapter 30, of the Code of Ordinances of the City of Leavenworth, Kansas, in existence as of and prior to the adoption of this ordinance and all other ordinances that are in conflict herewith, are hereby repealed.

**Section 3. EFFECTIVE DATE.** This ordinance shall take effect and be in force from and after its publication in the official city newspaper.

**PASSED and APPROVED** by the Governing Body on this 23rd day of September 2025.

---

Holly Pittman, Mayor

{Seal}

ATTEST:


---

Sarah Bodensteiner, CMC, City Clerk



**POLICY REPORT  
SECOND CONSIDERATION ORDINANCE 8269  
INCORPORATING BY REFERENCE THE  
2025 INTERSECTION CONTROL DEVICE MASTER INDEX**

**SEPTEMBER 23, 2025**



Sarah Bodensteiner, CMC  
City Clerk



Scott Peterson  
City Manager

**BACKGROUND:**

At the September 9, 2025 City Commission regular meeting the City Commission reviewed and placed on first consideration:

**AN ORDINANCE AMENDING CHAPTER 44, SECTION 44-3 OF THE  
CODE OF ORDINANCES REGULATING INTERSECTION TRAFFIC  
CONTROL DEVICES WITHIN THE CORPORATE LIMITS OF THE CITY OF  
LEAVENWORTH, KANSAS; INCORPORATING BY REFERENCE THE  
"2025 INTERSECTION TRAFFIC CONTROL DEVICE MASTER INDEX".**

There have been no changes to the ordinance since first introduced. Ordinance No. 8269 is now presented for second consideration and requires a roll call vote.

**ATTACHMENTS:**

- Ordinance No. 8269



*(Summary Published in the Leavenworth Times on September 27, 2025)*

**ORDINANCE NO. 8269**

**AN ORDINANCE AMENDING CHAPTER 44, SECTION 44-3 OF THE CODE OF ORDINANCES REGULATING INTERSECTION TRAFFIC CONTROL DEVICES WITHIN THE CORPORATE LIMITS OF THE CITY OF LEAVENWORTH, KANSAS; INCORPORATING BY REFERENCE THE “2025 INTERSECTION TRAFFIC CONTROL DEVICE MASTER INDEX”.**

**BE IT ORDAINED BY THE GOVERNING BODY OF THE CITY OF LEAVENWORTH, KANSAS:**

**Section 1.** That the Code of Ordinances, City of Leavenworth, Kansas Chapter 44, Traffic and Vehicles, Article I In General, Section 44-3 shall be amended to read as follows:

**Section 44-3. Intersection traffic control device master index adopted by reference.**

The “2025 Intersection Traffic Control Device Master Index” prepared and published by the city in book form for the purpose of regulating intersection traffic control devices within the city, is adopted as though fully set forth herein. One copy of the adopted index, marked “Official Copy as Adopted by Ordinance No. 8269,” and to which shall be attached a copy of said ordinance, shall be filed with the city clerk and available to the public for inspection at all reasonable business hours.

**Section 2.** That Section 44-3 amended herein, and all ordinances found to be in conflict are hereby repealed.

**Section 3.** That this ordinance shall take effect and be in force from and after its passage, approval, and publication as provided by law.

**PASSED and APPROVED** by the Governing Body on this 23<sup>rd</sup> day of September 2025.

{SEAL}

\_\_\_\_\_  
Holly Pittman, Mayor

ATTEST:

\_\_\_\_\_  
Sarah Bodensteiner, CMC, City Clerk

# City of Leavenworth, KS Traffic Control Device Inventory, September 9, 2025

Traffic Control Device	Intersection No.	Direction of Traffic Controlled	Intersection Name	NB	SB	EB	WB
SS	2	W	US73 OFF RAMP / SANTA FE TRAIL	0	0	0	SS
SS	7	E	US73 OFF RAMP / SANTA FE TRAIL	SS	SS	SS	SS
SS	7	S	METROPOLITAN AV / SANTA FE TRAIL	SS	SS	SS	SS
SS	8	E	METROPOLITAN AVE / N 20TH ST	SS	SS	SS	SS
SS	8	N	US73 ON RAMP / N 20TH ST	SS	SS	SS	SS
SS	9	E	METROPOLITAN-PAWNEE AVE / N 20TH ST	0	0	SS	SS
SS	9	W	METROPOLITAN-PAWNEE AVE / N 20TH ST	0	0	SS	SS
SS	10	W	N 20TH ST / DAKOTA ST	0	0	SS	SS
SS	10	E	N 20TH ST / DAKOTA ST	0	0	SS	SS
SS	11	N	DAKOTA ST / DENNY LN	SS	0	0	0
SS	12	S	N 18TH ST / DAKOTA ST	SS	SS	0	0
SS	12	N	N 18TH ST / DAKOTA ST	SS	SS	0	0
SS	13	S	PAWNEE ST / DAKOTA ST	0	SS	0	0
SS	14	S	N 16TH ST / DAKOTA ST (N)	0	SS	SS	0
SS	14	E	N 16TH ST / DAKOTA ST (N)	0	SS	SS	0
SS	15	W	N 16TH ST / PAWNEE ST (S)	0	0	0	SS
SS	16	E	N 16TH ST / PAWNEE ST (N)	0	0	SS	0
SS	16	S	N 16TH ST / PAWNEE ST (N)	0	0	SS	0
SS	17	E	METROPOLITAN AVE / N 16TH ST (S)	0	0	SS	0
SS	18	N	US 73 / N 16TH ST	SS	0	0	0
SS	19	N	METROPOLITAN AVE / N 14TH ST	SS	0	0	0
SS	20	W	N 14TH ST / CHEYENNE ST	0	0	0	SS
SS	20	E	N 14TH ST / CHEYENNE ST	0	0	0	SS
SS	21	W	N 14TH ST / PAWNEE ST	0	0	SS	SS
SS	21	E	N 14TH ST / PAWNEE ST	0	0	SS	SS
SS	22	W	N 14TH ST / DAKOTA ST	0	0	0	SS
SS	23	S	N 14TH ST / KIOWA ST	0	SS	0	0
SS	24	W	N 16TH ST / DAKOTA ST (S)	0	0	0	SS
SS	25	S	N 16TH ST / KIOWA ST	0	SS	0	0
SS	27	N	N 13TH TERR / KIOWA ST	SS	0	0	0
SS	28	N	METROPOLITAN AVE / N 13TH ST	SS	0	0	0
SS	29	N	METROPOLITAN AVE / N 12TH ST	SS	0	0	0
SS	30	N	METROPOLITAN AVE / N 11TH ST	SS	0	0	0
SS	31	N	METROPOLITAN AVE / N 10TH ST	SS	0	0	0
SS	32	W	N 10TH ST / CHEYENNE ST	0	0	SS	SS
SS	32	E	N 10TH ST / CHEYENNE ST	0	0	SS	SS
SS	33	W	N 11TH ST / CHEYENNE ST	0	0	SS	SS
SS	33	E	N 11TH ST / CHEYENNE ST	0	0	SS	SS
SS	34	W	N 12TH ST / CHEYENNE ST	0	0	SS	SS
SS	34	E	N 12TH ST / CHEYENNE ST	0	0	SS	SS
SS	35	W	N 13TH ST / CHEYENNE ST	0	0	SS	SS
SS	35	E	N 13TH ST / CHEYENNE ST	0	0	SS	SS
SS	36	W	N 13TH ST / PAWNEE ST	0	0	SS	SS
SS	36	E	N 13TH ST / PAWNEE ST	0	0	SS	SS
SS	37	W	N 12TH ST / PAWNEE ST	0	0	SS	SS
SS	37	E	N 12TH ST / PAWNEE ST	0	0	SS	SS
SS	38	W	N 11TH ST / PAWNEE ST	0	0	SS	SS
SS	38	E	N 11TH ST / PAWNEE ST	0	0	SS	SS
SS	39	W	N 10TH ST / PAWNEE ST	0	0	SS	SS
SS	39	E	N 10TH ST / PAWNEE ST	0	0	SS	SS
SS	40	W	N 10TH ST / DAKOTA ST	0	0	SS	SS
SS	40	E	N 10TH ST / DAKOTA ST	0	0	SS	SS
SS	41	W	N 11TH ST / DAKOTA ST	0	0	SS	SS
SS	41	E	N 11TH ST / DAKOTA ST	0	0	SS	SS
SS	42	W	N 12TH ST / DAKOTA ST	0	0	SS	SS
SS	42	E	N 12TH ST / DAKOTA ST	0	0	SS	SS
SS	43	W	N 13TH ST / DAKOTA ST	0	0	SS	SS



SS	43	E	N 13TH ST / DAKOTA ST	0	0	SS	SS
SS	44	W	N 13TH ST / KIOWA ST	0	0	SS	SS
SS	44	E	N 13TH ST / KIOWA ST	0	0	SS	SS
SS	45	W	N 12TH ST / KIOWA ST	0	0	SS	SS
SS	45	E	N 12TH ST / KIOWA ST	0	0	SS	SS
SS	46	W	N 11TH ST / KIOWA ST	0	0	SS	SS
SS	46	E	N 11TH ST / KIOWA ST	0	0	SS	SS
SS	47	W	N 10TH ST / KIOWA ST	0	0	SS	SS
SS	47	E	N 10TH ST / KIOWA ST	0	0	SS	SS
SS	48	W	N 10TH ST / KICKAPOO ST	0	0	SS	SS
SS	48	E	N 10TH ST / KICKAPOO ST	0	0	SS	SS
SS	49	W	N 11TH ST / KICKAPOO ST	0	0	SS	SS
SS	49	E	N 11TH ST / KICKAPOO ST	0	0	SS	SS
SS	50	W	N 12TH ST / KICKAPOO ST	0	0	SS	SS
SS	50	E	N 12TH ST / KICKAPOO ST	0	0	SS	SS
SS	51	W	N 13TH ST / KICKAPOO ST	0	0	SS	SS
SS	51	E	N 13TH ST / KICKAPOO ST	0	0	SS	SS
SS	52	E	N 10TH ST / OTTAWA ST	0	0	SS	SS
SS	52	E	N 10TH ST / OTTAWA ST	0	0	SS	SS
SS	53	S	N 11TH ST / OTTAWA ST	SS	SS	0	0
SS	53	N	N 11TH ST / OTTAWA ST	SS	SS	0	0
SS	54	S	N 12TH ST / OTTAWA ST	SS	SS	0	0
SS	54	S	N 12TH ST / OTTAWA ST	SS	SS	0	0
SS	55	S	N 13TH ST / OTTAWA ST	SS	SS	0	0
SS	55	N	N 13TH ST / OTTAWA ST	SS	SS	0	0
SS	56	S	N 13TH TERR / OTTAWA ST	0	SS	0	0
SS	57	E	N 10TH ST / POTTAWATOMIE ST	0	0	SS	SS
SS	57	E	N 10TH ST / POTTAWATOMIE ST	0	0	SS	SS
SS	58	W	N 11TH ST / POTTAWATOMIE ST	0	0	SS	SS
SS	58	E	N 11TH ST / POTTAWATOMIE ST	0	0	SS	SS
SS	59	W	N 12TH ST / POTTAWATOMIE ST	0	0	SS	SS
SS	59	E	N 12TH ST / POTTAWATOMIE ST	0	0	SS	SS
SS	60	W	N 10TH ST / OSAGE ST	0	0	SS	SS
SS	60	E	N 10TH ST / OSAGE ST	0	0	SS	SS
SS	61	W	N 10TH ST / MIAMI ST	0	0	SS	SS
SS	61	E	N 10TH ST / MIAMI ST	0	0	SS	SS
SS	62	S	N 11TH ST / OSAGE ST	0	SS	0	0
SS	63	S	N 12TH ST / OSAGE ST	0	SS	0	0
SS	64	E	N 13TH ST / POTTAWATOMIE ST	0	0	SS	0
SS	65	W	N 13TH ST / OSAGE ST	0	0	SS	SS
SS	65	E	N 13TH ST / OSAGE ST	0	0	SS	SS
SS	68	N	N 16TH ST / OSAGE ST	SS	0	0	0
SS	68	N	N 16TH ST / OSAGE ST	SS	0	0	0
SS	69	W	N 17TH ST / OSAGE ST	0	0	0	SS
TL	70	2W	S 10TH ST / SHAWNEE ST	TL	TL	TL	TL
TL	70	2E	S 10TH ST / SHAWNEE ST	TL	TL	TL	TL
TL	70	2N	S 10TH ST / SHAWNEE ST	TL	TL	TL	TL
TL	70	2S	S 10TH ST / SHAWNEE ST	TL	TL	TL	TL
SS	71	S	11TH ST / SHAWNEE ST	SS	SS	0	0
SS	71	N	11TH ST / SHAWNEE ST	SS	SS	0	0
SS	72	N	S 12TH ST / SHAWNEE ST	SS	0	0	0
SS	73	S	S 13TH ST / SHAWNEE ST	SS	SS	0	0
SS	73	N	S 13TH ST / SHAWNEE ST	SS	SS	0	0
SS	74	W	N 13TH ST / SENCECA ST	0	0	0	SS
SS	75	S	S 14TH ST / SHAWNEE ST	SS	SS	0	0
SS	75	N	S 14TH ST / SHAWNEE ST	SS	SS	0	0
SS	76	E	N 14th St / SENECA ST	0	0	SS	0
SS	81	W	HOPE ST / ALLEN ST	0	0	0	SS
SS	82	S	SHELDON ST / SHAWNEE ST	0	SS	0	0
SS	83	N	S 15TH ST / SHAWNEE ST	SS	0	0	0
SS	84	S	WESTERN ST / SHAWNEE ST	0	S	0	0



SS	85	S	ALLEN ST / SHAWNEE ST	0	SS	0	0
SS	86	N	S 16TH ST / SHAWNEE ST	SS	0	0	0
SS	87	N	SHAWNEE ST / LEAVENWORTH AVE	SS	0	0	0
SS	88	S	S 17TH ST / SHAWNEE ST	SS	SS	0	0
SS	88	N	S 17TH ST / SHAWNEE ST	SS	SS	0	0
SS	89	W	N 17TH ST / TERRY ST	0	0	SS	SS
SS	89	E	N 17TH ST / TERRY ST	0	0	SS	SS
SS	91	E	N 16TH ST / MICHAEL ST	0	0	SS	0
SS	92	E	N 17TH ST / MIAMI ST	0	0	SS	0
SS	93	W	N 17TH ST / MICHAEL ST	0	0	0	SS
SS	94	W	N 17TH ST / MICHAEL ST	0	0	SS	0
SS	97	N	N 17TH ST / OTTAWA ST	SS	0	0	0
SS	98	S	N 18TH ST / OTTAWA ST	SS	SS	0	0
SS	98	N	N 18TH ST / OTTAWA ST	SS	SS	0	0
SS	99	N	N 19TH ST / OTTAWA ST	SS	0	0	0
SS	100	W	N 20TH ST / OTTAWA ST	0	0	SS	SS
SS	100	E	N 20TH ST / OTTAWA ST	0	0	SS	SS
SS	101	W	N 20TH ST / POTTAWATOMIE ST	0	0	0	SS
SS	103	E	N 18TH ST / OSAGE ST	0	0	SS	0
SS	104	S	N 19TH ST / OSAGE ST	0	SS	0	0
SS	105	W	N 20TH ST / OSAGE ST	0	0	0	SS
SS	106	E	N 18TH ST / MIAMI ST	0	0	SS	0
SS	107	W	N 18TH ST / SENECA ST	0	0	SS	SS
SS	107	E	N 18TH ST / SENECA ST	0	0	SS	SS
SS	108	N	TOPEKA AVE / SHAWNEE ST	SS	0	0	0
SS	109	W	N 18TH ST / SHAWNEE ST	SS	SS	0	0
SS	109	E	N 18TH ST / SHAWNEE ST	SS	SS	0	0
SS	109	S	N 18TH ST / SHAWNEE ST	SS	SS	0	0
SS	109	N	N 18TH ST / SHAWNEE ST	SS	SS	0	0
SS	110	W	N 20TH ST / SHAWNEE ST	0	0	SS	SS
SS	110	E	N 20TH ST / SHAWNEE ST	0	0	SS	SS
SS	111	E	N 20TH ST / SENECA ST (N)	0	0	SS	0
SS	111	E	N 20TH ST / SENECA ST (N)	0	0	SS	0
SS	112	W	N 20TH ST / SENECA ST (S)	0	0	0	SS
SS	113	W	N 20TH ST / MIAMI ST	0	0	SS	SS
SS	113	E	N 20TH ST / MIAMI ST	0	0	SS	SS
SS	114	S	MIAMI ST / N 20TH TER	0	SS	0	0
SS	117	N	N 21 ST / SHAWNEE ST	SS	0	0	0
SS	119	N	N 22ND ST / OTTAWA ST	SS	0	0	0
SS	125	N	METROPOLITAN AVE / N 9TH ST	SS	0	0	0
SS	126	N	METROPOLITAN AVE / N 8TH ST	SS	0	0	0
SS	127	N	METRO AVE / N BROADWAY ST	SS	0	0	0
TL	128	3E 1S	METRO AVE / N 7TH ST	TL	TL	TL	TL
TL	128	2S	METRO AVE / N 7TH ST	TL	TL	TL	TL
TL	128	2N	METRO AVE / N 7TH ST	TL	TL	TL	TL
TL	128	3W	METRO AVE / N 7TH ST	TL	TL	TL	TL
SS	129	N	METRO AVE / N 6TH ST	SS	0	0	0
SS	130	N	METRO AVE / N 5TH ST	SS	0	0	0
TL	131	3N	METRO AVE / N 4TH ST	TL	TL	TL	TL
TL	131	3W	METRO AVE / N 4TH ST	TL	TL	TL	TL
TL	131	3S	METRO AVE / N 4TH ST	TL	TL	TL	TL
TL	131	3E	METRO AVE / N 4TH ST	TL	TL	TL	TL
SS	134	S	CHEYENNE CURV / DAKOTA ST	0	SS	0	0
SS	135	S	N 2ND ST / CHEYENNE ST	SS	SS	0	0
SS	135	N	N 2ND ST / CHEYENNE ST	SS	SS	0	0
SS	136	E	N 2ND ST / PAWNEE LN	0	0	SS	0
SS	137	W	N 2ND ST / DAKOTA ST	0	0	SS	SS
SS	137	E	N 2ND ST / DAKOTA ST	0	0	SS	SS
SS	138	W	N 3RD ST / DAKOTA ST	0	0	SS	SS
SS	138	E	N 3RD ST / DAKOTA ST	0	0	SS	SS
SS	139	E	N 3RD ST / PAWNEE ST	0	0	SS	0

SS	140	N	N 3RD ST / CHEYENNE ST	SS	0	0	0
SS	141	W	N 4TH ST / CHEYENNE ST	0	0	SS	SS
SS	142	W	N 4TH ST / PAWNEE ST	0	0	SS	SS
SS	142	E	N 4TH ST / PAWNEE ST	0	0	SS	SS
SS	143	W	N 4TH ST / DAKOTA ST	0	0	0	SS
TL	144	1E	N 4TH ST / JOHNSON ST	TL	TL	TL	0
TL	144	3S	N 4TH ST / JOHNSON ST	TL	TL	TL	0
TL	144	3N 1E	N 4TH ST / JOHNSON ST	TL	TL	TL	0
SS	146	E	N 5TH ST / DAKOTA ST	0	0	SS	0
SS	147	W	N 5TH ST / PAWNEE ST	0	0	SS	SS
SS	147	E	N 5TH ST / PAWNEE ST	0	0	SS	SS
SS	148	E	N 5TH ST / CHEYENNE ST	0	0	SS	SS
SS	149	W	N 6TH ST / CHEYENNE ST	0	0	SS	SS
SS	149	E	N 6TH ST / CHEYENNE ST	0	0	SS	SS
SS	150	W	N 6TH ST / PAWNEE ST	0	0	SS	SS
SS	150	E	N 6TH ST / PAWNEE ST	0	0	SS	SS
SS	151	W	N 6TH ST / DAKOTA ST	0	0	SS	SS
SS	151	E	N 6TH ST / DAKOTA ST	0	0	SS	SS
SS	152	W	N 7TH ST / DAKOTA ST	0	0	SS	SS
SS	152	E	N 7TH ST / DAKOTA ST	0	0	SS	SS
SS	153	W	N 7TH ST / PAWNEE ST	0	0	SS	SS
SS	153	E	N 7TH ST / PAWNEE ST	0	0	SS	SS
SS	154	W	N 7TH ST / CHEYENNE ST	0	0	SS	SS
SS	154	E	N 7TH ST / CHEYENNE ST	0	0	SS	SS
SS	155	W	N BROADWAY ST / CHEYENNE ST	0	0	SS	SS
SS	155	E	N BROADWAY ST / CHEYENNE ST	0	0	SS	SS
SS	156	W	N BROADWAY ST / PAWNEE ST	0	0	SS	SS
SS	156	E	N BROADWAY ST / PAWNEE ST	0	0	SS	SS
SS	157	W	N BROADWAY ST / DAKOTA ST	0	0	SS	SS
SS	157	E	N BROADWAY ST / DAKOTA ST	0	0	SS	SS
SS	158	S	N 8TH ST / DAKOTA ST	SS	SS	0	0
SS	158	N	N 8TH ST / DAKOTA ST	SS	SS	0	0
SS	159	W	N 8TH ST / PAWNEE ST	0	0	SS	SS
SS	159	E	N 8TH ST / PAWNEE ST	0	0	SS	SS
SS	160	W	N 8TH ST / CHEYENNE ST	0	0	SS	SS
SS	160	E	N 8TH ST / CHEYENNE ST	0	0	SS	SS
SS	161	W	N 9TH ST / CHEYENNE ST	0	0	SS	SS
SS	161	E	N 9TH ST / CHEYENNE ST	0	0	SS	SS
SS	162	W	N 9TH ST / PAWNEE ST	0	0	SS	SS
SS	162	E	N 9TH ST / PAWNEE ST	0	0	SS	SS
SS	163	W	N 9TH ST / DAKOTA ST	0	0	SS	SS
SS	163	E	N 9TH ST / DAKOTA ST	0	0	SS	SS
SS	164	W	N 9TH ST / KIOWA ST	0	0	SS	SS
SS	164	E	N 9TH ST / KIOWA ST	0	0	SS	SS
SS	165	S	N 9TH ST / KICKAPOO ST	0	SS	0	0
SS	166	N	N 8TH ST / KICKAPOO ST	SS	SS	0	0
SS	166	S	N 8TH ST / KICKAPOO ST	SS	SS	0	0
SS	167	W	N 8TH ST / KICKAPOO ST	0	0	SS	SS
SS	167	E	N 8TH ST / KICKAPOO ST	0	0	SS	SS
SS	168	W	N 8TH ST / KICKAPOO ST	0	0	SS	SS
SS	168	E	N 8TH ST / KICKAPOO ST	0	0	SS	SS
SS	169	W	N 8TH ST / KICKAPOO ST	0	0	SS	SS
SS	169	E	N 8TH ST / KICKAPOO ST	0	0	SS	SS
SS	170	W	N 7TH ST / KICKAPOO ST	0	0	SS	SS
SS	170	E	N 7TH ST / KICKAPOO ST	0	0	SS	SS
SS	171	W	N 7TH ST / KICKAPOO ST	0	0	SS	SS
SS	171	E	N 7TH ST / KICKAPOO ST	0	0	SS	SS
SS	172	W	N 6TH ST / KICKAPOO ST	0	0	SS	SS
SS	172	E	N 6TH ST / KICKAPOO ST	0	0	SS	SS
SS	173	W	N 6TH ST / KICKAPOO ST	0	0	SS	SS
SS	173	E	N 6TH ST / KICKAPOO ST	0	0	SS	SS



SS	174	W	N 5TH ST / KICKAPOO ST	0	0	SS	SS
SS	174	E	N 5TH ST / KICKAPOO ST	0	0	SS	SS
SS	175	W	N 5TH ST / KIOWA ST	0	0	SS	SS
SS	175	E	N 5TH ST / KIOWA ST	0	0	SS	SS
SS	176	W	N 4TH ST / KIOWA ST	0	0	SS	SS
SS	176	E	N 4TH ST / KIOWA ST	0	0	SS	SS
SS	177	W	N 4TH ST / KICKAPOO ST	0	0	SS	SS
SS	177	E	N 4TH ST / KICKAPOO ST	0	0	SS	SS
SS	178	W	N 3RD ST / KICKAPOO ST	0	0	SS	SS
SS	178	E	N 3RD ST / KICKAPOO ST	0	0	SS	SS
SS	179	W	N 3RD ST / KIOWA ST	0	0	SS	SS
SS	179	E	N 3RD ST / KIOWA ST	0	0	SS	SS
SS	180	E	N 2ND ST / KIOWA ST	0	0	SS	0
SS	181	W	N 2ND ST / KICKAPOO ST	0	0	SS	SS
SS	181	E	N 2ND ST / KICKAPOO ST	0	0	SS	SS
SS	183	W	N 3RD ST / MIAMI ST	0	0	SS	SS
SS	183	E	N 3RD ST / MIAMI ST	0	0	SS	SS
SS	185	E	N ESPLANDE ST / OTTAWA ST	0	0	SS	0
SS	189	E	N ESPLANDE ST / SENECA ST	0	0	SS	0
SS	190	W	N 2ND ST / SENECA ST	0	0	SS	SS
SS	190	E	N 2ND ST / SENECA ST	0	0	SS	SS
SS	191	W	N 2ND ST / MIAMI ST	0	0	SS	SS
SS	191	E	N 2ND ST / MIAMI ST	0	0	SS	SS
SS	192	W	N 2ND ST / OSAGE ST	0	0	SS	SS
SS	192	E	N 2ND ST / OSAGE ST	0	0	SS	SS
SS	193	W	N 2ND ST / POTTAWATOMIE ST	0	0	SS	SS
SS	193	E	N 2ND ST / POTTAWATOMIE ST	0	0	SS	SS
SS	194	W	N 2ND ST / OTTAWA ST	0	0	SS	SS
SS	194	E	N 2ND ST / OTTAWA ST	0	0	SS	SS
SS	195	E	N 3RD ST / OTTAWA ST	0	0	SS	SS
SS	195	W	N 3RD ST / OTTAWA ST	0	0	SS	SS
SS	196	W	N 3RD ST / POTTAWATOMIE ST	0	0	SS	SS
SS	196	E	N 3RD ST / POTTAWATOMIE ST	0	0	SS	SS
SS	197	W	N 3RD ST / OSAGE ST	0	0	SS	SS
SS	197	E	N 3RD ST / OSAGE ST	0	0	SS	SS
SS	198	W	N 3RD ST / MIAMI ST	0	0	SS	SS
SS	198	E	N 3RD ST / MIAMI ST	0	0	SS	SS
SS	200	W	N 4TH ST / SENECA ST	0	0	SS	SS
SS	200	E	N 4TH ST / SENECA ST	0	0	SS	SS
SS	202	W	N 4TH ST / OSAGE ST	0	0	SS	SS
SS	202	E	N 4TH ST / OSAGE ST	0	0	SS	SS
SS	203	W	N 4TH ST / POTTAWATOMIE ST	0	0	SS	SS
SS	203	E	N 4TH ST / POTTAWATOMIE ST	0	0	SS	SS
SS	204	W	N 4TH ST / OTTAWA ST	0	0	SS	SS
SS	204	E	N 4TH ST / OTTAWA ST	0	0	SS	SS
SS	205	W	N 5TH ST / OTTAWA ST	0	0	SS	SS
SS	205	E	N 5TH ST / OTTAWA ST	0	0	SS	SS
SS	206	W	N 5TH ST / POTTAWATOMIE ST	0	0	SS	SS
SS	206	E	N 5TH ST / POTTAWATOMIE ST	0	0	SS	SS
SS	207	W	N 5TH ST / OSAGE ST	0	0	SS	SS
SS	207	E	N 5TH ST / OSAGE ST	0	0	SS	SS
SS	208	W	N 5TH ST / MIAMI ST	0	0	0	SS
SS	209	W	N 5TH ST / SENECA ST	0	0	SS	SS
SS	209	E	N 5TH ST / SENECA ST	0	0	SS	SS
SS	210	S	N 6TH ST / SENECA ST	SS	SS	0	0
SS	210	N	N 6TH ST / SENECA ST	SS	SS	0	0
SS	211	W	N 6TH ST / MIAMI ST	0	0	0	SS
SS	212	E	N 6TH ST / OSAGE ST	0	0	SS	0
SS	213	W	N 6TH ST / POTTAWATOMIE ST	0	0	SS	SS
SS	213	E	N 6TH ST / POTTAWATOMIE ST	0	0	SS	SS
SS	214	S	N 6TH ST / OTTAWA ST	SS	SS	0	0

SS	214	W	N 6TH ST / OTTAWA ST	SS	SS	0	0
TL	215	1W	N 7TH ST / OTTAWA ST	TL	TL	TL	TL
TL	215	2N 1E	N 7TH ST / OTTAWA ST	TL	TL	TL	TL
TL	215	1E	N 7TH ST / OTTAWA ST	TL	TL	TL	TL
TL	215	1W 1S	N 7TH ST / OTTAWA ST	TL	TL	TL	TL
SS	216	W	N 7TH ST / POTTAWATOMIE ST	0	0	SS	SS
SS	216	E	N 7TH ST / POTTAWATOMIE ST	0	0	SS	SS
SS	217	E	N 7TH ST / OSAGE ST	0	0	SS	0
SS	218	W	N 7TH ST / MIAMI ST	0	0	0	SS
SS	219	W	N 7TH ST / SENECA ST	0	0	SS	SS
SS	219	E	N 7TH ST / SENECA ST	0	0	SS	SS
TL	220	1N 1W	S 7TH ST / SHAWNEE ST	TL	TL	TL	TL
TL	220	1N 1E	S 7TH ST / SHAWNEE ST	TL	TL	TL	TL
TL	220	1S 1E	S 7TH ST / SHAWNEE ST	TL	TL	TL	TL
TL	220	1S 1W	S 7TH ST / SHAWNEE ST	TL	TL	TL	TL
TL	221	1W	S BROADWAY ST / SHAWNEE ST	TL	TL	TL	TL
TL	221	1N	S BROADWAY ST / SHAWNEE ST	TL	TL	TL	TL
TL	221	1S	S BROADWAY ST / SHAWNEE ST	TL	TL	TL	TL
TL	221	1E	S BROADWAY ST / SHAWNEE ST	TL	TL	TL	TL
TL	221	2S	S BROADWAY ST / SHAWNEE ST	TL	TL	TL	TL
SS	222	W	N BROADWAY ST / SENECA ST	0	0	SS	SS
SS	222	E	N BROADWAY ST / SENECA ST	0	0	SS	SS
SS	223	W	N BROADWAY ST / MIAMI ST	0	0	SS	SS
SS	223	E	N BROADWAY ST / MIAMI ST	0	0	SS	SS
SS	224	W	N BROADWAY ST / OSAGE ST	0	0	SS	SS
SS	224	E	N BROADWAY ST / OSAGE ST	0	0	SS	SS
SS	225	W	N BRDWAY / POTTAWATOMIE ST	0	0	SS	SS
SS	225	E	N BRDWAY / POTTAWATOMIE ST	0	0	SS	SS
SS	226	W	N BROADWAY ST / OTTAWA ST	0	0	SS	SS
SS	226	W	N BROADWAY ST / OTTAWA ST	0	0	SS	S
SS	227	S	N 8TH ST / OTTAWA ST	SS	SS	0	0
SS	227	W	N 8TH ST / OTTAWA ST	SS	SS	0	0
SS	228	S	N 8TH ST / POTTAWATOMIE ST	SS	SS	0	0
SS	228	W	N 8TH ST / POTTAWATOMIE ST	SS	SS	0	0
SS	229	S	N 8TH ST / OSAGE ST	SS	SS	0	0
SS	229	N	N 8TH ST / OSAGE ST	SS	SS	0	0
SS	230	S	N 8TH ST / MIAMI ST	SS	SS	0	0
SS	230	N	N 8TH ST / MIAMI ST	SS	SS	0	0
TL	232	1N 1W	S 6TH ST / SHAWNEE ST	TL	TL	TL	TL
TL	232	1N 1E	S 6TH ST / SHAWNEE ST	TL	TL	TL	TL
TL	232	1S 1W	S 6TH ST / SHAWNEE ST	TL	TL	TL	TL
TL	232	1S 1E	S 6TH ST / SHAWNEE ST	TL	TL	TL	TL
TL	233	1N 1W	S 5TH ST / SHAWNEE ST	TL	TL	TL	TL
TL	233	1N 1E	S 5TH ST / SHAWNEE ST	TL	TL	TL	TL
TL	233	1S 1W	S 5TH ST / SHAWNEE ST	TL	TL	TL	TL
TL	233	1S 1E	S 5TH ST / SHAWNEE ST	TL	TL	TL	TL
TL	234	1N 1W	S 4TH ST / SHAWNEE ST	TL	TL	TL	TL
TL	234	1N 1E	S 4TH ST / SHAWNEE ST	TL	TL	TL	TL
TL	234	1S 1 E	S 4TH ST / SHAWNEE ST	TL	TL	TL	TL
TL	234	1S 1W	S 4TH ST / SHAWNEE ST	TL	TL	TL	TL
SS	235	W	S 3RD ST / SHAWNEE ST	0	0	SS	SS
SS	235	E	S 3RD ST / SHAWNEE ST	0	0	SS	SS
SS	236	W	S 2ND ST / SHAWNEE ST	0	0	SS	SS
SS	236	E	S 2ND ST / SHAWNEE ST	0	0	SS	SS
SS	237	E	S ESPLANDE ST / SHAWNEE ST	0	0	SS	0
SS	238	E	S ESPLANDE ST / DELAWARE ST	0	0	SS	0
SS	239	E	S 2ND ST / DELAWARE ST	SS	SS	SS	0
SS	239	S	S 2ND ST / DELAWARE ST	SS	SS	SS	0
SS	239	N	S 2ND ST / DELAWARE ST	SS	SS	SS	0
SS	240	S	S 3RD ST / DELAWARE ST	SS	SS	0	0
SS	240	N	S 3RD ST / DELAWARE ST	SS	SS	0	0



TL	241	1N 1W	S 4TH ST / DELAWARE ST	TL	TL	TL	TL
TL	241	1N 1E	S 4TH ST / DELAWARE ST	TL	TL	TL	TL
TL	241	1S 1E	S 4TH ST / DELAWARE ST	TL	TL	TL	TL
TL	241	1S 1W	S 4TH ST / DELAWARE ST	TL	TL	TL	TL
TL	242	1N 1E	S 5TH ST / DELAWARE ST	TL	TL	TL	TL
TL	242	1N 1W	S 5TH ST / DELAWARE ST	TL	TL	TL	TL
TL	242	1S 1E	S 5TH ST / DELAWARE ST	TL	TL	TL	TL
TL	242	1S 1W	S 5TH ST / DELAWARE ST	TL	TL	TL	TL
SS	243	S	N 6TH ST / DELAWARE ST	SS	SS	SS	0
SS	243	N	N 6TH ST / DELAWARE ST	SS	SS	SS	0
SS	243	E	N 6TH ST / DELAWARE ST	SS	SS	SS	0
TL	244	1N 1W	S 7TH ST / DELAWARE ST	TL	TL	TL	TL
TL	244	1N 1E	S 7TH ST / DELAWARE ST	TL	TL	TL	TL
TL	244	1S 1E	S 7TH ST / DELAWARE ST	TL	TL	TL	TL
TL	244	1S 1W	S 7TH ST / DELAWARE ST	TL	TL	TL	TL
SS	245	W	S BROADWAY ST / DELAWARE ST	0	0	SS	SS
SS	245	E	S BROADWAY ST / DELAWARE ST	0	0	SS	SS
TL	246	W	S BROADWAY ST / CHEROKEE ST	TL	TL	TL	TL
TL	246	N	S BROADWAY ST / CHEROKEE ST	TL	TL	TL	TL
TL	246	E	S BROADWAY ST / CHEROKEE ST	TL	TL	TL	TL
TL	246	S	S BROADWAY ST / CHEROKEE ST	TL	TL	TL	TL
TL	247	1N 1W	S 7TH ST / CHEROKEE ST	TL	TL	TL	TL
TL	247	1N 1E	S 7TH ST / CHEROKEE ST	TL	TL	TL	TL
TL	247	1S 1E	S 7TH ST / CHEROKEE ST	TL	TL	TL	TL
TL	247	1S 1W	S 7TH ST / CHEROKEE ST	TL	TL	TL	TL
TL	248	W	S 6TH ST / CHEROKEE ST	TL	TL	TL	TL
TL	248	N	S 6TH ST / CHEROKEE ST	TL	TL	TL	TL
TL	248	E	S 6TH ST / CHEROKEE ST	TL	TL	TL	TL
TL	248	S	S 6TH ST / CHEROKEE ST	TL	TL	TL	TL
TL	249	1N 1W	S 5TH ST / CHEROKEE ST	TL	TL	TL	TL
TL	249	1N 1E	S 5TH ST / CHEROKEE ST	TL	TL	TL	TL
TL	249	1S 1E	S 5TH ST / CHEROKEE ST	TL	TL	TL	TL
TL	249	1S 1W	S 5TH ST / CHEROKEE ST	TL	TL	TL	TL
TL	250	1N 1W	S 4TH ST / CHEROKEE ST	TL	TL	TL	TL
TL	250	1S 1E	S 4TH ST / CHEROKEE ST	TL	TL	TL	TL
TL	250	1S 1W	S 4TH ST / CHEROKEE ST	TL	TL	TL	TL
TL	250	1N 1E	S 4TH ST / CHEROKEE ST	TL	TL	TL	TL
SS	251	W	S 3RD ST / CHEROKEE ST	SS	SS	SS	SS
SS	251	S	S 3RD ST / CHEROKEE ST	SS	SS	SS	SS
SS	251	N	S 3RD ST / CHEROKEE ST	SS	SS	SS	SS
SS	251	E	S 3RD ST / CHEROKEE ST	SS	SS	SS	SS
SS	252	S	S 2ND ST / CHEROKEE ST	SS	SS	SS	SS
SS	252	W	S 2ND ST / CHEROKEE ST	SS	SS	SS	SS
SS	252	N	S 2ND ST / CHEROKEE ST	SS	SS	SS	SS
SS	252	E	S 2ND ST / CHEROKEE ST	SS	SS	SS	SS
SS	253	W	S ESPLANDE ST / CHEROKEE ST	0	0	SS	SS
SS	253	E	S ESPLANDE ST / CHEROKEE ST	0	0	SS	SS
SS	254	E	S ESPLANDE ST / CHOCTAW ST	0	0	SS	0
SS	255	S	S 2ND ST / CHOCTAW ST	SS	SS	SS	SS
SS	255	W	S 2ND ST / CHOCTAW ST	SS	SS	SS	SS
SS	255	N	S 2ND ST / CHOCTAW ST	SS	SS	SS	SS
SS	255	E	S 2ND ST / CHOCTAW ST	SS	SS	SS	SS
SS	256	W	S 3RD ST / CHOCTAW ST	0	0	SS	SS
SS	256	E	S 3RD ST / CHOCTAW ST	0	0	SS	SS
SS	257	W	S 4TH ST / CHOCTAW ST	0	0	SS	SS
SS	257	E	S 4TH ST / CHOCTAW ST	0	0	SS	SS
SS	258	W	S 5TH ST / CHOCTAW ST	0	0	0	SS
SS	260	S	S 21ST ST / HIGH ST	SS	SS	0	0
SS	260	N	S 21ST ST / HIGH ST	SS	SS	0	0
SS	261	W	S 21ST ST / CHOCTAW ST	0	0	0	SS
SS	262	W	S 20TH ST / CHEROKEE ST	0	0	0	SS

SS	263	E	S 20TH ST / CHOCTAW ST	0	0	SS	0
SS	264	E	S 20TH ST / HIGH ST	0	0	SS	0
SS	265	W	S 20TH ST / HIGH DR	0	0	0	SS
SS	266	E	S 20TH ST / MARJORIE CIR (N)	0	0	SS	0
SS	267	E	S 20TH ST / MAJORIE CIR (N)	0	0	SS	0
SS	268	S	HIGH DR / HIGH CT	0	SS	0	0
SS	269	W	S 19TH ST / HIGH ST	0	0	SS	SS
SS	269	E	S 19TH ST / HIGH ST	0	0	SS	SS
TL	271	2W	S 20TH ST / SPRUCE ST	TL	TL	TL	TL
TL	271	3S	S 20TH ST / SPRUCE ST	TL	TL	TL	TL
TL	271	3N	S 20TH ST / SPRUCE ST	TL	TL	TL	TL
TL	271	2E	S 20TH ST / SPRUCE ST	TL	TL	TL	TL
SS	272	S	S 19TH ST / SPRUCE ST	0	SS	0	0
SS	273	W	S 19TH ST / OLIVE ST	0	0	0	SS
SS	274	S	S 18TH ST / SPRUCE ST	0	SS	0	0
SS	275	E	S 18TH ST / OLIVE ST	0	0	SS	0
SS	276	W	S 18TH ST / HIGH ST	0	0	SS	SS
SS	276	E	S 18TH ST / HIGH ST	0	0	SS	SS
SS	279	S	SHERMAN AVE / TOPEKA AVE	SS	SS	0	0
SS	279	N	SHERMAN AVE / TOPEKA AVE	SS	SS	0	0
SS	280	W	S. 18TH ST / SHERMAN AVE	0	0	0	SS
SS	281	S	S 18TH ST / CHEROKEE ST	SS	SS	0	0
SS	281	N	S 18TH ST / CHEROKEE ST	SS	SS	0	0
SS	282	S	TOPEKA AVE / CHEROKEE ST	0	SS	0	0
SS	283	S	S 17TH ST / CHEROKEE ST	0	SS	0	0
SS	284	S	LEAVENWORTH ST / CHEROKEE ST	0	SS	0	0
SS	285	W	S 16TH ST / DELAWARE ST	0	0	0	SS
SS	286	S	S 16TH ST / CHEROKEE ST	SS	SS	0	0
SS	286	N	S 16TH ST / CHEROKEE ST	SS	SS	0	0
SS	289	S	S 15TH ST / CHEROKEE ST	SS	SS	0	0
SS	289	N	S 15TH ST / CHEROKEE ST	SS	SS	0	0
SS	290	S	S 15TH ST / DELAWARE ST	SS	SS	0	0
SS	290	N	S 15TH ST / DELAWARE ST	SS	SS	0	0
SS	291	W	S 14TH ST / DELAWARE ST	0	0	SS	SS
SS	291	E	S 14TH ST / DELAWARE ST	0	0	SS	SS
SS	292	S	S 14TH ST / CHEROKEE ST	SS	SS	0	0
SS	292	N	S 14TH ST / CHEROKEE ST	SS	SS	0	0
SS	293	S	S 13TH ST / CHEROKEE ST	0	SS	0	0
SS	294	W	S 13TH ST / DELAWARE ST	0	0	SS	SS
SS	294	E	S 13TH ST / DELAWARE ST	0	0	SS	SS
SS	295	W	S 12TH ST / DELAWARE ST	0	0	SS	SS
SS	295	E	S 12TH ST / DELAWARE ST	0	0	SS	SS
SS	296	S	S 12TH ST / CHEROKEE ST	0	SS	0	0
SS	297	E	S 11TH ST / DELAWARE ST	0	0	SS	0
SS	298	S	S 11TH ST / CHEROKEE ST	SS	SS	0	0
SS	298	N	S 11TH ST / CHEROKEE ST	SS	SS	0	0
SS	301	E	TERRACE RD / SHERMAN AVE	0	0	SS	0
SS	303	N	S 15TH ST / SANDERS ST	SS	0	0	0
SS	304	S	S 15TH ST / HIGH ST	0	SS	0	0
Y	305	S	S 13TH ST / HIGH ST	0	Y	0	0
SS	307	S	TERRACE RD / HIGH ST	SS	SS	0	0
SS	307	N	TERRACE RD / HIGH ST	SS	SS	0	0
SS	308	N	S 17TH TERR / SPRUCE ST	SS	0	0	0
SS	309	N	S 17TH ST / SPRUCE ST	SS	0	0	0
SS	310	S	S 16TH ST / SPRUCE ST	0	SS	0	0
SS	311	N	SPRUCE ST / S 15TH ST (W)	SS	0	0	0
SS	313	S	S 14TH ST / SPRUCE ST	SS	SS	0	0
SS	313	N	S 14TH ST / SPRUCE ST	SS	SS	0	0
SS	314	N	S 14TH ST / OLIVE ST	SS	0	0	0
SS	315	S	TERRACE RD / SPRUCE ST	0	SS	0	0
SS	316	W	TERRACE RD / OLIVE ST	0	0	SS	SS



SS	316	E	TERRACE RD / OLIVE ST	0	0	SS	SS
SS	317	S	NEWMAN ST / SPRUCE ST	0	SS	0	0
SS	318	S	NEWMAN ST / OLIVE ST	SS	SS	0	0
SS	318	N	NEWMAN ST / OLIVE ST	SS	SS	0	0
SS	319	N	NEWMAN ST / HIGH ST	SS	0	0	0
SS	320	2W	SPRUCE ST / GRAND AVE	TL	TL	TL	TL
SS	320	2E	SPRUCE ST / GRAND AVE	TL	TL	TL	TL
Y	321	W	S 10TH ST ON RAMP / SPRUCE ST	0	0	0	Y
SS	323	W	S 10TH ST / OLIVE ST	0	0	SS	SS
SS	323	E	S 10TH ST / OLIVE ST	0	0	SS	SS
SS	325	W	GRAND AVE / OLIVE ST	0	0	SS	SS
SS	325	E	GRAND AVE / OLIVE ST	0	0	SS	SS
SS	327	E	GRAND AVE / HIGH ST	0	0	SS	0
SS	328	W	GRAND AVE / CHESTNUT ST	0	0	0	SS
SS	329	E	S 10TH ST / CHESTNUT	0	0	SS	0
TL	330	2W 1N	SPRUCE ST / 10TH AVE	TL	TL	TL	TL
TL	330	2E	SPRUCE ST / 10TH AVE	TL	TL	TL	TL
TL	330	2N	SPRUCE ST / 10TH AVE	TL	TL	TL	TL
TL	330	2S	SPRUCE ST / 10TH AVE	TL	TL	TL	TL
SS	331	E	GRAND AVE / SANDERS ST	0	0	SS	0
SS	332	W	GRAND ST / WALNUT ST	0	0	0	SS
SS	333	W	S 10TH ST / WALNUT ST	0	0	SS	SS
SS	333	E	S 10TH ST / WALNUT ST	0	0	SS	SS
SS	334	SW	S 10TH ST / SHERMAN AVE	0	0	SS	SS
SS	334	NE	S 10TH ST / SHERMAN AVE	0	0	SS	SS
SS	335	W	GRAND AV / SHERMAN AV (S)	0	0	0	SS
SS	336	E	GRAND AV / SHERMAN AV (N)	0	0	SS	0
SS	338	N	GRAND ST / CHEROKEE ST	SS	0	0	0
SS	339	W	S 10TH ST / CHEROKEE ST	0	0	SS	SS
SS	339	E	S 10TH ST / CHEROKEE ST	0	0	SS	SS
SS	340	W	S 10TH ST / DELAWARE ST	0	0	0	SS
SS	342	S	S 9TH ST / CHEROKEE ST	SS	SS	0	0
SS	342	N	S 9TH ST / CHEROKEE ST	SS	SS	0	0
SS	343	S	RYAN ST / CHEROKEE ST	0	SS	0	0
SS	345	S	CHEROKEE ST / CHEROKEE ST	0	SS	0	0
SS	346	N	LAWRENCE AVE / CHEROKEE ST	SS	0	0	0
SS	347	S	CHEROKEE ST / SHERMAN AV	0	SS	0	0
SS	348	S	S 9TH ST / SHERMAN AV (E)	0	SS	0	0
SS	349	N	S 9TH ST / SHERMAN AV (W)	SS	0	0	0
SS	350	W	LAWRENCE AV / CHOCTAW ST	0	0	0	SS
SS	351	E	LAWRENCE AVE / CHOCTAW ST	0	0	SS	0
SS	352	W	S 9TH ST / WALNUT ST	0	0	SS	SS
SS	352	E	S 9TH ST / WALNUT ST	0	0	SS	SS
SS	353	W	S 9TH ST / CHESTNUT ST	0	0	SS	SS
SS	353	E	S 9TH ST / CHESTNUT ST	0	0	SS	SS
SS	354	E	LAWRENCE AVE / CHESTNUT ST	0	0	SS	0
SS	356	S	S 9TH ST / OLIVE ST	SS	SS	0	0
SS	356	N	S 9TH ST / OLIVE ST	SS	SS	0	0
SS	356	E	S 9TH ST / OLIVE ST	SS	SS	0	0
Y	357	E	10TH AVE ON RAMP / SPRUCE ST	0	0	Y	0
SS	358	S	SPRUCE ST / S 9TH ST	0	SS	0	0
SS	359	S	SPRUCE ST / LAWRENCE AVE	0	SS	0	0
SS	360	N	SPRUCE ST / CENTRAL AVE	SS	0	0	0
SS	361	S	RAILROAD AV / SPRUCE ST	0	SS	0	0
SS	362	N	SPRUCE ST / 9TH AVE	SS	0	0	0
SS	363	S	SPRUCE ST / COLUMBIA AVE	SS	SS	0	0
SS	363	N	SPRUCE ST / COLUMBIA AVE	SS	SS	0	0
TL	364	1N 1W	SPRUCE ST / S BROADWAY ST	TL	TL	TL	TL
TL	364	1N 1E	SPRUCE ST / S BROADWAY ST	TL	TL	TL	TL
TL	364	1S 1E	SPRUCE ST / S BROADWAY ST	TL	TL	TL	TL
TL	364	1S 1W	SPRUCE ST / S BROADWAY ST	TL	TL	TL	TL

SS	365	N	6TH AVE / SPRUCE ST (E)	SS	0	0	0
SS	366	S	6TH AVE / SPRUCE ST (W)	0	SS	0	0
SS	367	N	W 7TH ST / SPRUCE (E)	SS	0	0	0
SS	368	S	W 7TH ST / SPRUCE (W)	0	SS	0	0
TL	369	1N	SPRUCE ST / S 7TH ST (W)	TL	TL	TL	TL
TL	369	2W	SPRUCE ST / S 7TH ST (W)	TL	TL	TL	TL
TL	369	1W	SPRUCE ST / S 7TH ST (W)	TL	TL	TL	TL
TL	369	1S	SPRUCE ST / S 7TH ST (W)	TL	TL	TL	TL
TL	369	2N	SPRUCE ST / S 7TH ST (W)	TL	TL	TL	TL
TL	369	2S	SPRUCE ST / S 7TH ST (W)	TL	TL	TL	TL
TL	369	1E	SPRUCE ST / S 7TH ST (W)	TL	TL	TL	TL
TL	369	2E	SPRUCE ST / S 7TH ST (W)	TL	TL	TL	TL
SS	371	W	S BROADWAY ST / OLIVE ST	0	0	0	SS
SS	372	S	6TH AVE / OLIVE ST	SS	SS	0	0
SS	372	N	6TH AVE / OLIVE ST	SS	SS	0	0
SS	373	E	W 7TH ST / OLIVE ST (N)	0	0	SS	0
SS	374	W	W 7TH ST / OLIVE ST (S)	0	0	0	SS
SS	376	N	S 7TH ST / OLIVE ST	SS	0	0	0
SS	376	N	S 7TH ST / OLIVE ST	SS	0	0	0
SS	376	N	S 7TH ST / OLIVE ST	SS	0	0	0
SS	377	W	S BROADWAY ST / CHESTNUT ST	0	0	0	SS
SS	378	S	6TH AVE / CHEST NUT ST	SS	SS	0	0
SS	378	N	6TH AVE / CHEST NUT ST	SS	SS	0	0
SS	379	E	W 7TH ST / CHESTNUT ST (N)	0	0	SS	0
SS	380	W	W 7TH ST / CHESTNUT ST (S)	0	0	0	SS
SS	381	W	S 7TH ST / CHESTNUT ST	0	0	SS	SS
SS	381	E	S 7TH ST / CHESTNUT ST	0	0	SS	SS
SS	382	W	S 7TH ST / WALNUT ST	0	0	SS	SS
SS	382	E	S 7TH ST / WALNUT ST	0	0	SS	SS
SS	383	W	W 7TH ST / WALNUT ST (S)	0	0	0	SS
SS	384	E	W 7TH ST / WALNUT ST (N)	0	0	SS	0
SS	385	S	6TH AVE / WALNUT ST	SS	SS	0	0
SS	385	N	6TH AVE / WALNUT ST	SS	SS	0	0
SS	386	W	S BROAD WAY ST / WALNUT ST	0	0	0	SS
SS	387	W	S BROADWAY ST / OAK ST	0	0	0	SS
SS	388	N	6TH AVE / OAK ST	SS	0	0	0
SS	389	E	W 7TH ST / OAK ST (N)	0	0	SS	0
SS	390	W	W 7TH ST / OAK ST (S)	0	0	0	SS
SS	391	W	S 7TH ST / OAK ST	0	0	SS	SS
SS	391	E	S 7TH ST / OAK ST	0	0	SS	SS
SS	393	E	S 7TH ST / SHORT ST	0	0	SS	0
SS	395	E	S 6TH ST / SHORT ST	0	0	SS	0
SS	396	W	S 6TH ST / OAK ST	0	0	SS	SS
SS	396	E	S 6TH ST / OAK ST	0	0	SS	SS
SS	397	E	S 5TH ST / OAK ST	0	0	SS	0
SS	398	W	S 6TH ST / WALNUT ST	0	0	SS	SS
SS	398	E	S 6TH ST / WALNUT ST	0	0	SS	SS
SS	399	W	S 5TH ST / WALNUT ST	0	0	SS	SS
SS	399	E	S 5TH ST / WALNUT ST	0	0	SS	SS
SS	400	W	S 4TH ST / WALNUT ST	0	0	SS	SS
SS	400	E	S 4TH ST / WALNUT ST	0	0	SS	SS
SS	401	E	S 2ND ST / CHESTNUT ST	0	0	SS	0
SS	402	W	S 3RD ST / CHEST NUT ST	0	0	SS	SS
SS	402	E	S 3RD ST / CHEST NUT ST	0	0	SS	SS
SS	403	E	S 3RD ST / MARKET ST	0	0	SS	0
SS	404	E	S 3RD ST / WALNUT ST	0	0	SS	0
SS	405	W	S 4TH ST / MARKET ST	0	0	0	SS
SS	406	W	S 4TH ST / CHESTNUT ST	0	0	0	SS
SS	407	W	S 5TH ST / CHESTNUT ST	0	0	SS	SS
SS	407	E	S 5TH ST / CHESTNUT ST	0	0	SS	SS
SS	408	W	S 6TH ST / CHESTNUT ST	0	0	SS	SS



SS	408	E	S 6TH ST / CHESTNUT ST	0	0	SS	SS
SS	409	W	S 6TH ST / OLIVE ST	0	0	SS	SS
SS	409	E	S 6TH ST / OLIVE ST	0	0	SS	SS
SS	410	W	S 5TH ST / OLIVE ST	0	0	SS	SS
SS	410	E	S 5TH ST / OLIVE ST	0	0	SS	SS
SS	411	W	S 4TH ST / OLIVE ST	0	0	SS	SS
SS	411	E	S 4TH ST / OLIVE ST	0	0	SS	SS
SS	412	W	S 3RD ST / OLIVE ST	0	0	SS	SS
SS	412	E	S 3RD ST / OLIVE ST	0	0	SS	SS
SS	413	W	S 2ND ST / OLIVE ST	0	0	SS	SS
SS	413	E	S 2ND ST / OLIVE ST	0	0	SS	SS
SS	416	S	SPRUCE ST / S 2ND ST	SS	SS	SS	SS
SS	416	W	SPRUCE ST / S 2ND ST	SS	SS	SS	SS
SS	416	N	SPRUCE ST / S 2ND ST	SS	SS	SS	SS
SS	416	E	SPRUCE ST / S 2ND ST	SS	SS	SS	SS
SS	417	S	SPRUCE ST / S 3RD ST	SS	SS	SS	SS
SS	417	W	SPRUCE ST / S 3RD ST	SS	SS	SS	SS
SS	417	N	SPRUCE ST / S 3RD ST	SS	SS	SS	SS
SS	417	E	SPRUCE ST / S 3RD ST	SS	SS	SS	SS
TL	418	2W	SPRUCE ST / S 4TH ST	TL	TL	TL	TL
TL	418	3N	SPRUCE ST / S 4TH ST	TL	TL	TL	TL
TL	418	2E	SPRUCE ST / S 4TH ST	TL	TL	TL	TL
TL	418	3S	SPRUCE ST / S 4TH ST	TL	TL	TL	TL
TL	419	2W	SPRUCE ST / S 5TH ST	TL	TL	TL	TL
TL	419	2N	SPRUCE ST / S 5TH ST	TL	TL	TL	TL
TL	419	2E	SPRUCE ST / S 5TH ST	TL	TL	TL	TL
TL	419	2S	SPRUCE ST / S 5TH ST	TL	TL	TL	TL
SS	420	2E	SPRUCE ST / 3RD AVE	TL	0	TL	TL
SS	421	S	SPRUCE ST / S 6TH ST	0	SS	0	0
SS	422	N	SPRUCE ST / 4TH AVE	SS	0	0	0
SS	423	N	S 22ND ST / SPRUCE ST	SS	0	0	0
SS	424	N	S 21ST ST / SPRUCE ST	SS	0	0	0
SS	427	E	S 21ST ST / RANDOLPH ST	0	0	SS	0
SS	430	W	S 20TH ST / EDGEWOOD DR	0	0	0	SS
SS	433	W	S 20TH ST / WOODRIDGE DR	0	0	0	SS
SS	436	W	S 20TH ST / LECOMPTON RD	0	0	SS	SS
SS	436	E	S 20TH ST / LECOMPTON RD	0	0	SS	SS
SS	437	N	S 18TH ST / LECOMPTON RD	SS	0	0	0
SS	438	S	WESTERN ST / OHIO ST	0	SS	0	0
SS	439	S	S 15TH ST / OHIO ST	0	SS	0	0
SS	441	W	S 15TH ST / KANSAS ST (N)	0	0	0	SS
SS	442	E	S 15TH ST / KANSAS ST (S)	0	0	SS	0
SS	443	N	WESTERN ST / KANSAS ST	SS	0	0	0
SS	444	N	S 16TH ST / KANSAS ST (E)	SS	0	0	0
SS	445	W	S 16TH ST / KANSAS ST (W)	0	0	0	SS
SS	447	N	QUINCY ST / WESTERN ST	SS	0	0	0
SS	448	N	S 15TH ST / QUINCY ST	SS	0	0	0
SS	449	N	PATTERSON ST / QUINCY ST	SS	0	0	0
SS	450	S	S 14TH ST / QUINCY ST	0	SS	0	0
SS	451	S	MADISON ST / QUINCY ST	0	SS	0	0
SS	452	S	WASHINGTON ST / QUINCY ST	SS	SS	SS	SS
SS	452	W	WASHINGTON ST / QUINCY ST	SS	SS	SS	SS
SS	452	N	WASHINGTON ST / QUINCY ST	SS	SS	SS	SS
SS	452	E	WASHINGTON ST / QUINCY ST	SS	SS	SS	SS
SS	453	N	WESTWOOD DR / OHIO ST	SS	0	0	0
SS	454	N	STONELEIGH CT / OHIO ST (W)	SS	0	0	0
SS	455	N	STONELEIGH CT / OHIO ST (E)	SS	0	0	0
SS	456	S	WASHINGTON ST / OHIO ST	0	SS	0	0
SS	457	N	JACKSON ST / OHIO ST	SS	0	0	0
SS	458	N	FRANKLIN ST / OHIO ST (W)	SS	0	0	0
SS	459	S	FRANKLIN ST / OHIO ST (E)	0	SS	0	0

SS	460	N	NEWMAN ST OHIO ST	SS	0	0	0
SS	461	N	KLEMP ST / OHIO ST	SS	0	0	0
SS	462	S	GRAND AVE / OHIO ST	SS	SS	0	0
SS	462	N	GRAND AVE / OHIO ST	SS	SS	0	0
SS	463	N	S 11TH ST / OHIO ST	SS	0	0	0
SS	464	S	KINGMAN ST / OHIO ST	0	SS	0	0
SS	465	W	FRANKLIN ST / KANSAS ST	0	0	0	SS
SS	466	S	NEWMAN ST / KANSAS ST	0	SS	0	0
SS	467	S	KLEMP ST / KANSAS ST	SS	SS	0	0
SS	467	N	KLEMP ST / KANSAS ST	SS	SS	0	0
SS	469	W	GRAND AVE / KANSAS ST	0	0	SS	SS
SS	469	E	GRAND AVE / KANSAS ST	0	0	SS	SS
SS	470	S	KINGMAN ST / KANSAS ST	SS	SS	0	0
SS	470	N	KINGMAN ST / KANSAS ST	SS	SS	0	0
SS	471	S	JACKSON ST / QUINCY ST	0	SS	0	0
SS	472	W	FRANKLIN ST / QUINCY ST	0	0	SS	SS
SS	472	E	FRANKLIN ST / QUINCY ST	0	0	SS	SS
SS	473	N	NEWMAN ST / QUINCY ST	SS	0	0	0
SS	474	N	KLEMP ST / QUINCY ST	SS	0	0	0
SS	475	W	GRAND AVE / QUINCY ST	0	0	SS	SS
SS	475	E	GRAND AVE / QUINCY ST	0	0	SS	SS
SS	477	E	10TH AVE / OHIO ST	0	0	SS	0
SS	478	W	10TH AVE / KANSAS ST	0	0	SS	SS
SS	478	E	10TH AVE / KANSAS ST	0	0	SS	SS
SS	479	E	10TH AVE / QUINCY ST	0	0	SS	0
SS	480	E	10TH AVE / IRONMOULDERS ST	0	0	SS	0
SS	481	W	GRAND AVE / IRONMOULDERS ST	0	0	SS	SS
SS	481	E	GRAND AVE / IRONMOULDERS ST	0	0	SS	SS
SS	482	S	KLEMP ST / IRONMOULDERS ST	0	SS	0	0
SS	483	W	FRANKLIN ST / IRONMOULDERS ST	0	0	0	SS
SS	484	W	WASHINGTON ST / RANDOLPH ST	0	0	0	SS
SS	485	S	JACKSON ST / RANDOLPH ST	SS	SS	0	0
SS	485	N	JACKSON ST / RANDOLPH ST	SS	SS	0	0
SS	486	W	FRANKLIN ST / RANDOLPH ST	0	0	SS	SS
SS	486	E	FRANKLIN ST / RANDOLPH ST	0	0	SS	SS
SS	487	S	KLEMP ST / RANDOLPH ST	SS	SS	0	0
SS	487	N	KLEMP ST / RANDOLPH ST	SS	SS	0	0
SS	488	W	GRAND AVE / RANDOLPH ST	0	0	SS	SS
SS	488	E	GRAND AVE / RANDOLPH ST	0	0	SS	SS
SS	489	E	10TH AVE / RANDOLPH ST	0	0	SS	0
SS	490	E	10TH AVE / KENTON ST	0	0	SS	0
SS	492	W	GRAND AVE / KENTON ST	0	0	SS	SS
SS	492	E	GRAND AVE / KENTON ST	0	0	SS	SS
SS	493	W	KLEMP ST / KENTON ST	0	0	SS	SS
SS	493	E	KLEMP ST / KENTON ST	0	0	SS	SS
SS	494	W	FRANKLIN ST / KENTON ST	0	0	0	SS
SS	496	N	SPRUCE ST / KLEMP ST	SS	0	0	0
SS	497	N	FRANKLIN ST / SPRUCE ST	SS	0	0	0
SS	498	N	JACKSON ST / SPRUCE ST	SS	0	0	0
SS	499	N	WASHINGTON ST / SPRUCE ST	SS	0	0	0
SS	500	N	MADISON ST / SPRUCE ST	SS	0	0	0
SS	505	W	CENTRAL AVE / RANDOLPH ST	0	0	0	SS
SS	506	E	9TH AVE / RANDOLPH ST	0	0	SS	0
SS	507	W	9TH AVE / FRANK ST	0	0	0	SS
SS	508	W	COLUMBIA AVE / FRANK ST	0	0	SS	SS
SS	508	E	COLUMBIA AVE / FRANK ST	0	0	SS	SS
SS	509	W	S BROADWAY ST / FRANK ST	0	0	SS	SS
SS	509	E	S BROADWAY ST / FRANK ST	0	0	SS	SS
SS	510	W	6TH AVE / FRANK ST	0	0	SS	SS
SS	510	E	6TH AVE / FRANK ST	0	0	SS	SS
SS	511	E	W 7TH ST / FRANK ST	0	0	SS	0



SS	512	W	W 7TH ST / CONGRESS ST	0	0	0	SS
SS	513	W	5TH AVE / CONGRESS ST	0	0	SS	SS
SS	513	E	5TH AVE / CONGRESS ST	0	0	SS	SS
SS	514	W	4TH AVE / CONGRESS ST	0	0	SS	SS
SS	514	E	4TH AVE / CONGRESS ST	0	0	SS	SS
SS	516	W	CENTRAL AVE / CHARLES ST	0	0	SS	SS
SS	516	E	CENTRAL AVE / CHARLES ST	0	0	SS	SS
SS	517	W	9TH AVE / CHARLES ST	0	0	SS	SS
SS	517	E	9TH AVE / CHARLES ST	0	0	SS	SS
SS	518	E	COLUMBIA AVE / CHARLES ST	0	0	SS	0
SS	519	W	COLUMBIA AVE / MARSHALL ST	0	0	0	SS
SS	520	W	S BROADWAY ST / MARSHALL ST	0	0	SS	SS
SS	520	E	S BROADWAY ST / MARSHALL ST	0	0	SS	SS
SS	521	S	6TH AVE / MARSHALL ST	0	SS	0	0
SS	522	S	W 7TH ST / MARSHALL ST	0	SS	0	0
SS	523	W	5TH AVE / MARSHALL ST	0	0	SS	SS
SS	523	E	5TH AVE / MARSHALL ST	0	0	SS	SS
SS	524	W	5TH AVE / MIDDLE ST	0	0	0	SS
SS	525	E	5TH AVE / SCOTT ST	0	0	SS	0
SS	526	W	6TH AVE / SCOTT ST	0	0	0	SS
SS	527	E	6TH AVE / JAMES ST	0	0	SS	0
SS	528	W	S BROADWAY ST / JAMES ST	0	0	SS	SS
SS	528	E	S BROADWAY ST / JAMES ST	0	0	SS	SS
SS	529	W	COLUMBIA AVE / JAMES ST	0	0	SS	SS
SS	529	E	COLUMBIA AVE / JAMES ST	0	0	SS	SS
SS	530	W	9TH AVE / JAMES ST	0	0	SS	SS
SS	530	E	9TH AVE / JAMES ST	0	0	SS	SS
SS	531	W	CENTRAL AVE / JAMES ST	0	0	SS	SS
SS	531	E	CENTRAL AVE / JAMES ST	0	0	SS	SS
SS	532	W	LAWRENCE AVE / QUINCY ST	0	0	SS	SS
SS	532	E	LAWRENCE AVE / QUINCY ST	0	0	SS	SS
SS	533	S	LAWRENCE AVE / KANSAS ST	SS	SS	0	0
SS	533	N	LAWRENCE AVE / KANSAS ST	SS	SS	0	0
SS	534	S	CENTRAL AVE / KANSAS ST	SS	SS	SS	SS
SS	534	W	CENTRAL AVE / KANSAS ST	SS	SS	SS	SS
SS	534	N	CENTRAL AVE / KANSAS ST	SS	SS	SS	SS
SS	534	E	CENTRAL AVE / KANSAS ST	SS	SS	SS	SS
SS	535	S	9TH AVE / KANSAS ST	SS	SS	0	0
SS	535	N	9TH AVE / KANSAS ST	SS	SS	0	0
SS	536	S	COLUMBIA AVE / KANSAS ST	SS	SS	0	0
SS	536	N	COLUMBIA AVE / KANSAS ST	SS	SS	0	0
SS	537	E	S BROADWAY ST / KANSAS ST	0	0	SS	0
SS	538	W	S BROADWAY ST / OHIO ST	0	0	SS	SS
SS	538	E	S BROADWAY ST / OHIO ST	0	0	SS	SS
SS	539	W	COLUMBIA ST / OHIO ST	0	0	SS	SS
SS	539	E	COLUMBIA ST / OHIO ST	0	0	SS	SS
SS	540	W	9TH AVE / OHIO ST	0	0	SS	SS
SS	540	E	9TH AVE / OHIO ST	0	0	SS	SS
SS	541	S	CENTRAL AVE / OHIO ST	0	SS	0	0
SS	543	W	6TH AVE / PROSPECT ST	0	0	0	SS
SS	544	W	5TH AVE / PROSPECT ST	0	0	SS	SS
SS	544	E	5TH AVE / PROSPECT ST	0	0	SS	SS
SS	545	W	4TH AVE / MARSHALL ST	0	0	SS	SS
SS	545	E	4TH AVE / MARSHALL ST	0	0	SS	SS
SS	546	W	3RD AVE / MARSHALL ST	0	0	SS	SS
SS	546	E	3RD AVE / MARSHALL ST	0	0	SS	SS
SS	547	W	3RD AVE / CONGRESS ST	0	0	SS	SS
SS	547	E	3RD AVE / CONGRESS ST	0	0	SS	SS
SS	548	W	S 5TH ST / PINE ST	0	0	0	SS
SS	549	E	2ND AVE / CONGRESS ST	0	0	SS	0
SS	550	W	2ND AVE / ARCH ST	0	0	0	SS

SS	551	E	2ND AVE / MARSHALL ST	0	0	SS	0
SS	552	W	2ND AVE / VINE ST	0	0	0	SS
SS	553	E	2ND AVE / MIDDLE ST	0	0	SS	0
SS	554	S	3RD AVE / MIDDLE ST	SS	SS	0	0
SS	554	N	3RD AVE / MIDDLE ST	SS	SS	0	0
SS	555	N	4TH AVE / MIDDLE ST	SS	SS	0	0
SS	555	S	4TH AVE / MIDDLE ST	SS	SS	0	0
SS	556	S	4TH AVE / PROSPECT ST	SS	SS	0	0
SS	556	N	4TH AVE / PROSPECT ST	SS	SS	0	0
SS	557	S	3RD AVE / PROSPECT ST	SS	SS	0	0
SS	557	N	3RD AVE / PROSPECT ST	SS	SS	0	0
SS	558	W	2ND AV / ELM ST	0	0	0	SS
SS	559	N	S 6TH ST / ELM ST	SS	0	0	0
SS	561	W	2ND AVE / LINN ST	0	0	0	SS
SS	562	E	2ND AVE / PROSPECT ST	0	0	SS	0
SS	563	E	2ND AVE / OHIO ST	0	0	SS	0
SS	564	S	3RD AVE / OHIO ST	SS	SS	0	0
SS	564	N	3RD AVE / OHIO ST	SS	SS	0	0
SS	565	S	4TH AVE / OHIO ST	SS	SS	0	0
SS	565	N	4TH AVE / OHIO ST	SS	SS	0	0
SS	566	W	5TH AVE / OHIO ST	0	0	SS	SS
SS	566	E	5TH AVE / OHIO ST	0	0	SS	SS
SS	568	S	6TH AVE / OHIO ST	0	SS	0	0
SS	569	W	10TH AVE / MICHIGAN ST	0	0	SS	SS
SS	569	E	10TH AVE / MICHIGAN ST	0	0	SS	SS
TL	571	2W	10TH AVE / PENNSYLVANIA ST	TL	TL	TL	TL
TL	571	2N	10TH AVE / PENNSYLVANIA ST	TL	TL	TL	TL
TL	571	2E	10TH AVE / PENNSYLVANIA ST	TL	TL	TL	TL
TL	571	2S	10TH AVE / PENNSYLVANIA ST	TL	TL	TL	TL
SS	572	S	LAWRENCE AVE / PENNSYLVANIA ST	SS	SS	0	0
SS	572	N	LAWRENCE AVE / PENNSYLVANIA ST	SS	SS	0	0
SS	573	N	9TH AVE / PENNSYLVANIA ST (W)	SS	0	0	0
SS	574	S	9TH AVE / PENNSYLVANIA ST (E)	0	SS	0	0
SS	575	N	GARLAND ST / PENNSYLVANIA ST	SS	0	0	0
SS	576	S	S BROADWAY ST / PENNSYLVANIA ST	SS	SS	SS	SS
SS	576	W	S BROADWAY ST / PENNSYLVANIA ST	SS	SS	SS	SS
SS	576	E	S BROADWAY ST / PENNSYLVANIA ST	SS	SS	SS	SS
SS	576	N	S BROADWAY ST / PENNSYLVANIA ST	SS	SS	SS	SS
SS	577	S	W 7TH ST / PENNSYLVANIA ST	0	SS	0	0
SS	578	W	5TH AVE / PENNSYLVANIA ST	0	0	SS	SS
SS	578	E	5TH AVE / PENNSYLVANIA ST	0	0	SS	SS
SS	579	S	4TH AVE / PENNSYLVANIA ST	SS	SS	0	0
SS	579	N	4TH AVE / PENNSYLVANIA ST	SS	SS	0	0
SS	580	S	3RD AVE / PENNSYLVANIA ST	SS	SS	0	0
SS	580	N	3RD AVE / PENNSYLVANIA ST	SS	SS	0	0
SS	581	W	2ND AVE / PENNSYLVANIA ST (S)	0	0	0	SS
SS	582	E	2ND AVE / PENNSYLVANIA ST (N)	0	0	SS	0
SS	583	W	2ND AVE / ISABELLE ST	0	0	0	SS
SS	584	E	2ND AVE / MICHIGAN ST	0	0	SS	0
SS	585	W	2ND AVE / ELIZABETH ST	0	0	0	SS
SS	586	S	3RD AVE / MICHIGAN ST	SS	SS	0	0
SS	586	N	3RD AVE / MICHIGAN ST	SS	SS	0	0
SS	587	S	4TH AVE / MICHIGAN ST	SS	SS	0	0
SS	587	N	4TH AVE / MICHIGAN ST	SS	SS	0	0
SS	588	W	5TH AVE / MICHIGAN ST	0	0	SS	SS
SS	588	E	5TH AVE / MICHIGAN ST	0	0	SS	SS
SS	591	W	S BROADWAY ST / MICHIGAN ST	0	0	SS	SS
SS	591	E	S BROADWAY ST / MICHIGAN ST	0	0	SS	SS
SS	593	S	COLUMBIA AVE / MICHIGAN ST	0	SS	0	0
SS	594	W	9TH AVE / MICHIGAN ST	0	0	SS	SS
SS	594	E	9TH AVE / MICHIGAN ST	0	0	SS	SS



SS	595	W	S 5TH ST / PENNSYLVANIA ST	0	0	SS	SS
SS	595	E	S 5TH ST / PENNSYLVANIA ST	0	0	SS	SS
SS	596	S	ROSE ST / PENNSYLVANIA ST	SS	SS	0	0
SS	596	N	ROSE ST / PENNSYLVANIA ST	SS	SS	0	0
SS	597	E	S 4TH ST / PENNSYLVANIA ST	0	0	SS	0
SS	598	E	S 5TH ST / ISABELLE ST	0	0	SS	0
SS	599	E	S 5TH ST / ELIZABETH ST	0	0	SS	0
SS	600	W	S 5TH ST / MAPLE ST	0	0	0	SS
SS	601	E	S 4TH ST / MAPLE ST	0	0	SS	0
TL	602	W	S 4TH ST / POPLAR ST	TS	0	0	0
TL	602	W	S 4TH ST / POPLAR ST	0	0	0	TS
TL	602	W	S 4TH ST / POPLAR ST	0	TS	0	0
TL	602	W	S 4TH ST / POPLAR ST	0	0	TS	0
SS	603	S	S 3RD ST / POPLAR ST	0	SS	0	0
SS	604	S	S 2ND ST / POPLAR ST	SS	SS	SS	0
SS	604	N	S 2ND ST / POPLAR ST	SS	SS	SS	0
SS	604	W	S 2ND ST / POPLAR ST	SS	SS	SS	0
SS	605	E	S 2ND ST / MAPLE ST	0	0	SS	0
SS	606	W	S 3RD ST / MAPLE ST	0	0	0	SS
SS	607	E	S 2ND ST / LINN ST	0	0	SS	0
SS	608	W	S 3RD ST / LINN ST	0	0	SS	SS
SS	608	E	S 3RD ST / LINN ST	0	0	SS	SS
SS	609	W	S 4TH ST / LINN ST	0	0	SS	SS
SS	609	E	S 4TH ST / LINN ST	0	0	SS	SS
SS	610	S	S 5TH ST / LINN ST	SS	SS	SS	SS
SS	610	W	S 5TH ST / LINN ST	SS	SS	SS	SS
SS	610	N	S 5TH ST / LINN ST	SS	SS	SS	SS
SS	610	E	S 5TH ST / LINN ST	SS	SS	SS	SS
SS	611	W	S 5TH ST / ELM ST	0	0	SS	SS
SS	611	E	S 5TH ST / ELM ST	0	0	SS	SS
SS	612	W	S 4TH ST / ELM ST	0	0	SS	SS
SS	612	E	S 4TH ST / ELM ST	0	0	SS	SS
SS	613	W	S 3RD ST / ELM ST	0	0	SS	SS
SS	613	E	S 3RD ST / ELM ST	0	0	SS	SS
SS	614	W	S 2ND ST / ELM ST	0	0	SS	SS
SS	614	E	S 2ND ST / ELM ST	0	0	SS	SS
SS	616	W	S 5TH ST / VINE ST	0	0	SS	SS
SS	616	E	S 5TH ST / VINE ST	0	0	SS	SS
SS	617	W	S 5TH ST / ARCH ST	0	0	SS	SS
SS	617	E	S 5TH ST / ARCH ST	0	0	SS	SS
SS	618	W	S 4TH ST / VINE ST	0	0	SS	SS
SS	618	E	S 4TH ST / VINE ST	0	0	SS	SS
SS	619	W	S 3RD ST / VINE ST	0	0	SS	SS
SS	619	E	S 3RD ST / VINE ST	0	0	SS	SS
SS	620	W	S 2ND ST / VINE ST	0	0	SS	SS
SS	620	E	S 2ND ST / VINE ST	0	0	SS	SS
SS	623	W	S 2ND ST / ARCH ST	0	0	SS	SS
SS	623	E	S 2ND ST / ARCH ST	0	0	SS	SS
SS	624	E	S 3RD ST / ARCH ST	0	0	SS	SS
SS	624	W	S 3RD ST / ARCH ST	0	0	SS	SS
SS	625	3S	S 4TH ST / ARCH ST	TL	TL	TL	TL
SS	625	3N	S 4TH ST / ARCH ST	TL	TL	TL	TL
SS	626	W	S 4TH ST / PINE ST	0	0	SS	SS
SS	626	E	S 4TH ST / PINE ST	0	0	SS	SS
SS	627	W	S 3RD ST / PINE ST	0	0	SS	SS
SS	627	E	S 3RD ST / PINE ST	0	0	SS	SS
SS	628	W	S 2ND ST / PINE ST	0	0	SS	SS
SS	628	E	S 2ND ST / PINE ST	0	0	SS	SS
SS	630	N	CLEVELAND TERR / PENNSYLVANIA ST	SS	0	0	0
SS	631	S	S 24TH ST / HEBBELN DR	SS	SS	0	0
SS	631	N	S 24TH ST / HEBBELN DR	SS	SS	0	0

SS	632	N	S 23RD ST / HEBBELN DR	SS	0	0	0
SS	633	E	S 22ND ST / HEBBELN DR	0	0	SS	0
SS	636	S	S 24TH ST / VILAS ST	0	SS	0	0
SS	637	SW	S 23RD ST / VILAS ST	SS	SS	0	0
SS	637	NE	S 23RD ST / VILAS ST	SS	SS	0	0
SS	638	S	S 22ND TERR / VILAS ST	0	SS	0	0
SS	639	S	S 22ND ST / VILAS ST	SS	SS	SS	SS
SS	639	E	S 22ND ST / VILAS ST	SS	SS	SS	SS
SS	639	N	S 22ND ST / VILAS ST	SS	SS	SS	SS
SS	639	W	S 22ND ST / VILAS ST	SS	SS	SS	SS
SS	643	S	CAMBRIDGE ST / THORNTON ST	SS	SS	0	0
SS	643	N	CAMBRIDGE ST / THORNTON ST	SS	SS	0	0
SS	644	N	S 19TH ST / THORNTON ST	SS	0	0	0
SS	645	S	S 18TH ST / THORNTON ST	0	SS	0	0
SS	646	W	S 18TH ST / RIDGE RD	0	0	SS	SS
SS	646	E	S 18TH ST / RIDGE RD	0	0	SS	SS
SS	647	N	S 17TH TERR / THORNTON ST	SS	0	0	0
SS	649	E	S 17TH ST / MARION ST	0	0	SS	0
SS	650	W	S 17TH TERR / MARION ST	0	0	0	SS
SS	651	E	S 17TH ST / EVERGREEN ST	0	0	SS	0
SS	652	S	S 17TH TERR / EVERGREEN ST	SS	SS	0	0
SS	652	N	S 17TH TERR / EVERGREEN ST	SS	SS	0	0
SS	653	N	CAMBRIDGE ST / EVERGREEN ST	SS	0	0	0
SS	654	W	S 19TH TERR / EVERGREEN ST	0	0	0	SS
SS	655	W	S 20TH ST / S 19TH TERR	0	0	0	SS
TL	658	2W	S 20TH ST / VILAS ST	TL	TL	TL	TL
TL	658	3N	S 20TH ST / VILAS ST	TL	TL	TL	TL
TL	658	2E 1 S	S 20TH ST / VILAS ST	TL	TL	TL	TL
TL	658	3S	S 20TH ST / VILAS ST	TL	TL	TL	TL
SS	660	S	S 17TH ST / VILAS ST	0	SS	0	0
SS	661	S	S 16TH TERR / VILAS ST	0	SS	0	0
SS	662	S	S 16TH ST / VILAS ST	SS	SS	0	0
SS	662	N	S 16TH ST / VILAS ST	SS	SS	0	0
SS	663	S	FOLSOM ST / VILAS ST	SS	SS	0	0
SS	663	N	FOLSOM ST / VILAS ST	SS	SS	0	0
SS	664	E	S 16TH ST / HOLMAN ST	0	0	SS	0
SS	665	S	N 6TH ST / DELAWARE ST	SS	SS	SS	0
SS	665	E	N 6TH ST / DELAWARE ST	SS	SS	SS	0
SS	665	N	N 6TH ST / DELAWARE ST	SS	SS	SS	0
SS	666	S	FRANCIS AVE / VILAS ST	SS	SS	0	0
SS	666	N	FRANCIS AVE / VILAS ST	SS	SS	0	0
SS	667	S	S 14TH ST / VILAS ST	SS	SS	0	0
SS	667	N	S 14TH ST / VILAS ST	SS	SS	0	0
SS	668	E	SANTA FE ST / FRANCIS CT	0	0	SS	0
SS	669	W	S 15TH ST / SANTA FE ST	0	0	SS	SS
SS	669	E	S 15TH ST / SANTA FE ST	0	0	SS	SS
SS	670	N	SANTA FE ST / FOLSOM ST	SS	0	0	0
SS	671	W	S 16TH ST / SANTA FE ST	0	0	0	SS
SS	672	W	S 15TH ST / JEANNE CT	0	0	0	SS
SS	675	W	S 15TH ST / MARION ST	0	0	0	SS
SS	678	S	VALHALLA PL / VILAS ST	0	SS	0	0
SS	679	N	S 13TH ST / VILAS ST	SS	0	0	0
SS	680	S	WESTWOOD DR / VILAS ST	0	SS	0	0
SS	681	S	GRAND AVE / VILAS ST	0	SS	0	0
SS	682	W	10TH AVE / VILAS ST	0	0	SS	SS
SS	682	E	10TH AVE / VILAS ST	0	0	SS	SS
SS	683	E	10TH AVE / HOLMAN ST	0	0	SS	0
TL	684	2W	10TH AVE / LIMIT ST	TL	TL	TL	TL
TL	684	2N	10TH AVE / LIMIT ST	TL	TL	TL	TL
TL	684	2E	10TH AVE / LIMIT ST	TL	TL	TL	TL
TL	684	2S	10TH AVE / LIMIT ST	TL	TL	TL	TL



SS	685	N	LIMIT ST / MEADOW RD	SS	0	0	0
SS	686	N	GRAND AVE / LIMIT ST	SS	0	0	0
SS	687	N	NEW LAWRENCE RD / LIMIT ST	SS	0	0	0
SS	688	S	S 13TH ST / HOLMAN ST	0	SS	0	0
SS	689	W	S 14TH ST / HOLMAN ST	0	0	0	SS
SS	690	S	S 14TH ST / LIMIT ST	SS	SS	0	0
SS	690	N	S 14TH ST / LIMIT ST	SS	SS	0	0
SS	691	S	FRANCIS AVE / LIMIT ST	0	SS	0	0
SS	692	W	S 15TH ST / LIMIT ST	0	0	SS	SS
SS	692	E	S 15TH ST / LIMIT ST	0	0	SS	SS
SS	693	S	FOLSOM ST / LIMIT ST	0	SS	0	0
SS	694	S	S 16TH ST / LIMIT ST	0	SS	0	0
SS	695	W	S 20TH ST / LIMIT ST	0	0	SS	SS
SS	695	E	S 20TH ST / LIMIT ST	0	0	SS	SS
SS	696	N	SOMERSET DR / LIMIT ST	SS	0	0	0
SS	698	W	WESTWOOD DR / SANTA FE ST	0	0	SS	SS
SS	698	E	WESTWOOD DR / SANTA FE ST	0	0	SS	SS
SS	699	E	GRAND AV / SANTA FE ST	0	0	SS	0
SS	700	W	10TH AVE / SANTA FE ST	0	0	0	SS
SS	701	E	10TH AVE / SHERMAN ST	0	0	SS	0
SS	702	S	KINGMAN ST / SHERMAN ST	0	SS	0	0
SS	703	W	GRAND AVE / SHERMAN ST	0	0	SS	SS
SS	703	E	GRAND AVE / SHERMAN ST	0	0	SS	SS
SS	705	W	10TH AVE / MARION ST	0	0	SS	SS
SS	705	E	10TH AVE / MARION ST	0	0	SS	SS
SS	707	W	GRAND AVE / MARION ST	0	0	0	SS
TL	708	1E	10TH AVE / THORNTON ST	TL	TL	TL	TL
TL	708	1N	10TH AVE / THORNTON ST	TL	TL	TL	TL
TL	708	1W	10TH AVE / THORNTON ST	TL	TL	TL	TL
TL	708	1S	10TH AVE / THORNTON ST	TL	TL	TL	TL
SS	709	W	10TH AVE / HALDERMAN ST	0	0	SS	SS
SS	709	E	10TH AVE / HALDERMAN ST	0	0	SS	SS
SS	710	S	GRAND AVE / HALDERMAN ST	0	SS	0	0
SS	711	S	KLEMP ST / HALDERMAN ST	0	SS	0	0
SS	718	W	WESTWOOD DR / FOREST LN (N)	0	0	0	SS
SS	722	S	S 11TH ST / MICHIGAN ST	SS	SS	0	0
SS	722	N	S 11TH ST / MICHIGAN ST	SS	SS	0	0
SS	723	W	GRAND AV / MICHIGAN ST	0	0	0	SS
SS	724	S	S 11TH ST / PENNSYLVANIA ST	SS	SS	0	0
SS	724	N	S 11TH ST / PENNSYLVANIA ST	SS	SS	0	0
SS	725	S	GRAND AVE / PENNSYLVANIA ST	SS	SS	0	0
SS	725	N	GRAND AVE / PENNSYLVANIA ST	SS	SS	0	0
SS	726	W	KLEMP ST / PENNSYLVANIA ST	0	0	0	SS
SS	727	W	KLEMP ST / SOUTH ST	0	0	0	SS
SS	728	S	GRAND AV / SOUTH ST	SS	SS	0	0
SS	728	N	GRAND AV / SOUTH ST	SS	SS	0	0
SS	729	S	S 11TH ST / SOUTH ST	0	SS	0	0
SS	730	E	10TH AVE / SOUTH ST	0	0	SS	0
SS	736	N	MONTEZUMA ST / REES ST	SS	0	0	0
SS	737	W	ARTHUR ST / S BROADWAY ST	0	0	0	SS
SS	739	S	CLEVELAND TERR / REES ST	SS	SS	0	0
SS	739	N	CLEVELAND TERR / REES ST	SS	SS	0	0
SS	740	W	S BROADWAY ST / REES ST	0	0	SS	SS
SS	740	E	S BROADWAY ST / REES ST	0	0	SS	SS
SS	740	E	LAWRENCE AVE / HALDERMAN ST	0	0	SS	0
SS	742	S	GIRARD ST / THORNTON ST	SS	SS	0	0
SS	742	N	GIRARD ST / THORNTON ST	SS	SS	0	0
SS	743	S	GIRARD ST / MARION ST	SS	SS	0	0
SS	743	N	GIRARD ST / MARION ST	SS	SS	0	0
SS	744	W	SPRING GARDEN RD / MARION ST	0	0	SS	SS
SS	744	E	SPRING GARDEN RD / MARION ST	0	0	SS	SS

SS	745	N	SPRING GARDEN RD / THORNTON ST	SS	0	0	0
SS	746	N	GARLAND ST / THORNTON ST	SS	0	0	0
SS	747	E	GARLAND ST / MARION ST	0	0	SS	0
SS	748	S	MONTEZUMA ST / THORNTON ST	0	SS	0	0
SS	749	S	S BROADWAY ST / THORNTON ST	0	SS	0	0
SS	751	S	CLEVELAND TER / GARFIELD ST	0	SS	0	0
SS	752	S	THORNTON ST / MAPLE AVE	SS	SS	0	0
SS	752	N	THORNTON ST / MAPLE AVE	SS	SS	0	0
SS	755	N	W 7TH ST / REES ST	SS	0	0	0
SS	756	E	5TH AVE / REES ST	0	0	SS	0
SS	757	E	5TH AVE / DONIPHAN ST	0	0	SS	0
SS	758	S	5TH AVE / THORNTON ST	0	SS	0	0
SS	759	S	4TH AVE / THORNTON ST	SS	SS	0	0
SS	759	N	4TH AVE / THORNTON ST	SS	SS	0	0
TL	760	W	2ND AVE / THORNTON ST	TL	TL	TL	TL
TL	760	3N 1E	2ND AVE / THORNTON ST	TL	TL	TL	TL
TL	760	E	2ND AVE / THORNTON ST	TL	TL	TL	TL
TL	760	3S 1W	2ND AVE / THORNTON ST	TL	TL	TL	TL
SS	761	W	2ND AVE / BUTTINGER PL	0	0	0	SS
SS	762	E	2ND AVE / DONIPHAN ST	0	0	SS	0
SS	764	E	2ND AVE / REES ST	0	0	SS	0
SS	767	E	2ND AVE / SOUTH ST	0	0	SS	0
SS	768	S	3RD AVE / SOUTH ST	SS	SS	0	0
SS	768	N	3RD AVE / SOUTH ST	SS	SS	0	0
SS	769	S	4TH AVE / SOUTH ST	0	SS	0	0
SS	770	W	5TH AVE / SOUTH ST	0	0	0	SS
SS	771	E	S 4TH ST / REES ST	0	0	SS	0
SS	772	W	S 5TH ST / REES ST	0	0	0	SS
SS	773	E	S 5TH ST / REASER ST	0	0	SS	0
SS	774	E	S 4TH ST / APACHE ST	0	0	SS	0
SS	775	S	ROSE ST / APACHE ST	SS	SS	0	0
SS	775	N	ROSE ST / APACHE ST	SS	SS	0	0
SS	776	W	S 5TH ST / BUTTINGER PL	0	0	SS	SS
SS	776	W	S 5TH ST / BUTTINGER PL	0	0	SS	SS
SS	776	E	S 5TH ST / BUTTINGER PL	0	0	SS	SS
SS	777	E	S 4TH ST / THORNTON ST	0	0	SS	0
Y	778	S	ROSE ST / THORNTON ST	0	Y	0	0
SS	779	S	S 5TH ST / THORNTON ST	SS	SS	SS	SS
SS	779	W	S 5TH ST / THORNTON ST	SS	SS	SS	SS
SS	779	E	S 5TH ST / THORNTON ST	SS	SS	SS	SS
SS	779	N	S 5TH ST / THORNTON ST	SS	SS	SS	SS
TL	780	1W 1N	S 4TH ST / MARION ST	TL	TL	TL	TL
TL	780	2N 1 E	S 4TH ST / MARION ST	TL	TL	TL	TL
TL	780	1S 1E	S 4TH ST / MARION ST	TL	TL	TL	TL
TL	780	2S 1 W	S 4TH ST / MARION ST	TL	TL	TL	TL
SS	781	N	ROSE ST / MARION ST	SS	0	0	0
SS	782	W	S 5TH ST / MARION ST	0	0	SS	SS
SS	782	E	S 5TH ST / MARION ST	0	0	SS	SS
SS	783	E	S 4TH ST / EVERGREEN ST	0	0	SS	0
SS	784	S	ROSE ST / EVERGREEN ST	0	SS	0	0
SS	786	W	2ND AVE / MARION ST	0	0	0	SS
SS	787	W	S 4TH ST / SANTA FE ST	0	0	0	SS
SS	788	W	S 4TH ST / SHERIDAN AVE	0	0	SS	SS
SS	788	E	S 4TH ST / SHERIDAN AVE	0	0	SS	SS
SS	789	W	S 4TH ST / VILAS ST	0	0	SS	SS
SS	789	E	S 4TH ST / VILAS ST	0	0	SS	SS
SS	790	E	2ND AVE / EVERGREEN ST	0	0	SS	0
SS	791	E	2ND AVE / SHERMAN ST	0	0	SS	0
SS	792	W	2ND AVE / SANTA FE ST	0	0	SS	SS
SS	792	E	2ND AVE / SANTA FE ST	0	0	SS	SS
SS	793	W	2ND AVE / SHERIDAN ST	0	0	0	SS



SS	794	W	2ND AVE / VILAS ST	0	0	0	SS
TL	794	1S	FIRE STATION #3	TL	0	0	0
TL	795	W	2ND AV / LIMIT ST	TL	TL	0	TL
TL	795	S	2ND AV / LIMIT ST	TL	TL	0	TL
TL	795	N	2ND AV / LIMIT ST	TL	TL	0	TL
SS	796	S	3RD AVE / SANTA FE ST	SS	SS	0	0
SS	796	N	3RD AVE / SANTA FE ST	SS	SS	0	0
SS	797	W	3RD AVE / SHERMAN ST	0	0	SS	SS
SS	797	E	3RD AVE / SHERMAN ST	0	0	SS	SS
SS	798	N	3RD AVE / EVERGREEN ST	SS	0	0	0
SS	799	E	4TH AVE / MARION ST	0	0	SS	0
SS	799	W	4TH AVE / MARION ST	0	0	SS	SS
SS	800	S	4TH AVE / EVERGREEN ST (E)	0	SS	0	0
SS	801	N	4TH AVE / EVERGREEN ST (W)	SS	0	0	0
SS	803	W	MAPLE AVE / MARION ST	0	0	0	SS
SS	804	W	4TH AVE / SHERMAN ST	0	0	0	SS
SS	805	S	4TH AVE / SANTA FE ST	SS	SS	0	0
SS	805	N	4TH AVE / SANTA FE ST	SS	SS	0	0
SS	806	W	MAPLE AVE / SANTA FE ST	0	0	SS	SS
SS	806	E	MAPLE AVE / SANTA FE ST	0	0	SS	SS
SS	810	N	OLDE CREEK CT / SANTA FE ST	SS	0	0	0
SS	811	N	BROADWAY TERR / SANTA FE ST	SS	0	0	0
SS	812	E	BROADWAY TERR / VILAS ST	0	0	SS	0
TL	813	2W 1S	LIMIT ST / SHRINE PARK RD	TL	TL	TL	TL
TL	813	1N	LIMIT ST / SHRINE PARK RD	TL	TL	TL	TL
TL	813	2E 1S	LIMIT ST / SHRINE PARK RD	TL	TL	TL	TL
TL	813	1S	LIMIT ST / SHRINE PARK RD	TL	TL	TL	TL
SS	814	N	LIMIT ST / VIRGINIA CIR	SS	0	0	0
SS	815	S	BROADWAY TERR / LIMIT ST	0	SS	0	0
SS	816	S	LIMIT ST / GARLAND ST (E)	0	SS	0	0
SS	817	N	LIMIT ST / GARLAND ST (W)	SS	0	0	0
SS	818	S	SPRING GARDEN RD / LIMIT ST	SS	SS	0	0
SS	818	N	SPRING GARDEN RD / LIMIT ST	SS	SS	0	0
SS	819	S	GIRARD ST / LIMIT ST	0	SS	0	0
SS	820	S	GARLAND ST / VILAS ST	SS	SS	0	0
SS	820	N	GARLAND ST / VILAS ST	SS	SS	0	0
SS	821	S	GARLAND ST / SANTA FE ST	SS	SS	0	0
SS	821	N	GARLAND ST / SANTA FE ST	SS	SS	0	0
SS	822	S	SPRING GARDEN RD / SANTA FE ST	SS	SS	0	0
SS	822	N	SPRING GARDEN RD / SANTA FE ST	SS	SS	0	0
SS	823	S	SPRING GARDEN RD / VILAS ST	SS	SS	0	0
SS	823	N	SPRING GARDEN RD / VILAS ST	SS	SS	0	0
SS	824	S	GIRARD ST / VILAS ST	SS	SS	0	0
SS	824	N	GIRARD ST / VILAS ST	SS	SS	0	0
SS	825	S	GIRARD ST / SANTA FE ST	SS	SS	0	0
SS	825	N	GIRARD ST / SANTA FE ST	SS	SS	0	0
TL	826	3W	HUGHES RD / LIMIT ST	TL	TL	TL	TL
TL	826	1E 1N	HUGHES RD / LIMIT ST	TL	TL	TL	TL
TL	826	3E 1S	HUGHES RD / LIMIT ST	TL	TL	TL	TL
TL	826	1S	HUGHES RD / LIMIT ST	TL	TL	TL	TL
SS	827	W	STATE ST / LOGAN ST	0	0	0	SS
SS	828	W	STATE ST / VILAS ST	0	0	0	SS
SS	830	W	S 4TH ST / LOGAN ST	0	0	SS	SS
SS	830	E	S 4TH ST / LOGAN ST	0	0	SS	SS
TL	831	2W 1N	S 4TH ST / LIMIT ST	TL	TL	TL	TL
TL	831	3N	S 4TH ST / LIMIT ST	TL	TL	TL	TL
TL	831	2E 1S	S 4TH ST / LIMIT ST	TL	TL	TL	TL
TL	831	3S	S 4TH ST / LIMIT ST	TL	TL	TL	TL
SS	832	N	LIMIT ST / TRAILHEAD DR	SS	0	0	0
SS	833	S	S 2ND ST / LIMIT ST	0	SS	0	0

SS	834	N	LIMIT ST / MARTIN LUTHER KING DR	SS	0	0	0
SS	835	N	RALPH BUNCHE DR / LIMIT ST	SS	0	0	0
SS	836	S	WILSON AVE / LIMIT ST	SS	SS	0	0
SS	836	N	WILSON AVE / LIMIT ST	SS	SS	0	0
SS	837	E	LIMIT ST / HOME PL	0	0	SS	0
SS	838	E	HOME PL / LOGAN ST	0	0	SS	0
SS	839	W	WILSON AVE / LOGAN ST	0	0	SS	SS
SS	839	E	WILSON AVE / LOGAN ST	0	0	SS	SS
SS	840	W	WILSON AVE / VILAS ST	0	0	SS	SS
SS	840	E	WILSON AVE / VILAS ST	0	0	SS	SS
SS	841	W	WILSON AVE / SHERIDAN ST	0	0	SS	SS
SS	841	E	WILSON AVE / SHERIDAN ST	0	0	SS	SS
SS	842	W	S 1ST ST / SHERIDAN ST	0	0	SS	SS
SS	842	E	S 1ST ST / SHERIDAN ST	0	0	SS	SS
SS	843	W	S 1ST ST / VILAS ST	0	0	SS	SS
SS	843	E	S 1ST ST / VILAS ST	0	0	SS	SS
SS	844	W	S 1ST ST / LOGAN ST	0	0	SS	SS
SS	844	E	S 1ST ST / LOGAN ST	0	0	SS	SS
SS	845	S	S 1ST ST / LIMIT ST	0	SS	0	0
SS	849	W	WILSON AVE / SANTA FE ST	0	0	SS	SS
SS	849	E	WILSON AVE / SANTA FE ST	0	0	SS	SS
SS	850	W	S 1ST ST / SANTA FE ST	0	0	SS	SS
SS	850	E	S 1ST ST / SANTA FE ST	0	0	SS	SS
SS	854	N	S 1ST ST / MARION ST	SS	0	0	0
SS	855	S	S 2ND ST / MARION ST	0	SS	0	0
SS	857	W	SOMERSET DR / SOMERSET TERR	0	0	0	SS
SS	859	SW	S 20TH ST / TONGANOSSIE DR	0	0	SS	SS
SS	859	NE	S 20TH ST / TONGANOSSIE DR	0	0	SS	SS
SS	860	S	MICHALS RD / TONGANOSSIE DR	0	SS	0	0
SS	861	N	MICHALS RD / STONEWALL CT	SS	0	0	0
SS	862	N	MICHALS RD / CLAYTON DR	SS	0	0	0
SS	863	N	MICHALS RD / RICHMOND DR	SS	0	0	0
SS	864	W	RICHMOND DR / SUMTER CT	0	0	SS	SS
SS	864	E	RICHMOND DR / SUMTER CT	0	0	SS	SS
SS	866	W	MAGNOLIA DR / RICHMOND DR	0	0	0	SS
SS	867	S	MAGNOLIA DR / LEE CT	0	SS	0	0
SS	869	S	LEXINGTON CT / MAGNOLIA DR	0	SS	0	0
SS	870	E	MAGNOLIA DR / TONGANOSSIE DR	0	0	SS	0
SS	871	E	SHENANDOAH DR / TONGANOSSIE DR	0	0	SS	0
SS	872	N	SHENANDOAH DR / CLAYTON CT	SS	0	0	0
SS	873	N	SHENANDOAH DR / DISSIE DR	SS	0	0	0
SS	875	W	RICHMOND DR / LINCOLN CT	0	0	0	SS
SS	876	S	RICHMOND DR / SHENANDOAH DR	SS	SS	0	0
SS	876	N	RICHMOND DR / SHENANDOAH DR	SS	SS	0	0
SS	877	N	SHENANDOAH DR / GETTYSBURG DR	SS	0	0	0
SS	878	W	GETTYSBURG DR / CADES CV	0	0	0	SS
SS	879	SW	GETTYSBURG DR / RICHMOND DR	0	0	SS	SS
SS	879	NE	GETTYSBURG DR / RICHMOND DR	0	0	SS	SS
SS	880	N	GETTYSBURG DR / CAVALRY CT	SS	0	0	0
SS	881	E	S 20TH ST / ESTATES DR	0	0	SS	0
SS	882	W	S 21ST ST / ESTATES DR	0	0	0	SS
SS	884	N	S 21ST ST / S 22ND ST	SS	0	0	0
SS	885	E	S 21ST ST / RIDGEVIEW DR	0	0	SS	0
SS	886	E	S 21ST ST / CEDAR RIDGE DR	0	0	SS	0
SS	887	N	TONGANOSSIE DR / CANDLEWOOD DR	SS	0	0	0
SS	888	S	TONGANOSSIE DR / SUMMIT DR	0	SS	0	0
SS	889	N	TONGANOSSIE DR / GATEWOOD ST	SS	0	0	0
SS	890	E	GATEWOOD ST / TUDOR DR	0	0	SS	0
SS	891	W	TUDOR DR / CANDLEWOOD DR	0	0	0	SS
SS	892	SW	WINCHESTER DR / CANDLEWOOD DR	0	0	SS	SS
SS	892	NE	WINCHESTER DR / CANDLEWOOD DR	0	0	SS	SS



SS	894	W	REMINGTON LN / CANDLEWOOD DR	0	0	0	SS
SS	895	N	REMINGTON LN / REMINGTON CT	SS	0	0	0
SS	896	E	REMINGTON LN / WINCHESTER DR	0	0	SS	0
SS	898	W	S 14TH ST / INDEPENDENCE CT	0	0	SS	SS
SS	898	E	S 14TH ST / INDEPENDENCE CT	0	0	SS	SS
SS	899	W	S 14TH ST / REVOLUTIONARY CT	0	0	0	SS
SS	900	S	MILITIA CT / REVOLUTIONARY CT	0	SS	0	0
SS	901	W	NEW LAWRENCE RD / TANGLEWOOD ST	0	0	SS	SS
SS	901	E	NEW LAWRENCE RD / TANGLEWOOD ST	0	0	SS	SS
SS	902	E	GRAND AVE / TANGLEWOOD ST	0	0	SS	0
SS	903	E	10TH AVE / MEADOW LN	0	0	SS	0
SS	904	W	MEADOW RD / MEADOW LN	0	0	0	SS
SS	906	E	GRAND AVE / WILDWOOD ST	0	0	SS	0
SS	907	W	NEW LAWRENCE RD / WILDWOOD ST	0	0	SS	SS
SS	907	E	NEW LAWRENCE RD / WILDWOOD ST	0	0	SS	SS
SS	908	N	WILDWOOD ST / FOXHILL ST	SS	0	0	0
TL	909	2W	10TH AVE / GATEWOOD ST	TL	TL	TL	TL
TL	909	2N	10TH AVE / GATEWOOD ST	TL	TL	TL	TL
TL	909	2E	10TH AVE / GATEWOOD ST	TL	TL	TL	TL
TL	909	2S	10TH AVE / GATEWOOD ST	TL	TL	TL	TL
SS	910	W	NEW LAWRENCE RD / GATEWOOD ST	0	0	0	SS
SS	911	S	S 14TH ST / NEW LAWRENCE RD	0	SS	0	0
SS	912	W	S 20TH ST / NEW LAWRENCE RD	0	0	0	SS
SS	913	W	10TH AVE / JOSELA CT	0	0	0	SS
SS	914	E	10TH AVE / WELLINGTON DR	0	0	SS	0
SS	916	N	WELLINGTON DR / GRAND AVE	SS	0	0	0
Y	917	E	WELLINGTON DR / NEWMAN ST	0	0	Y	0
SS	920	S	GRAND AVE / WALLIS LN	SS	SS	0	0
SS	920	N	GRAND AVE / WALLIS LN	SS	SS	0	0
SS	922	E	IRONWOOD DR / TAMARISK DR	0	0	SS	0
SS	923	E	IRONWOOD DR / IRONWOOD CT	0	0	SS	0
SS	924	N	WALLIS LN / IRONWOOD DR	SS	0	0	0
SS	926	E	10TH AVE / FOREST HILLS LN	0	0	SS	0
SS	927	E	10TH AVE / WALLIS LN	0	0	SS	0
SS	928	W	10TH AVE / MUNCIE RD	0	0	0	SS
SS	929	W	10TH AVE / PARK AVE	0	0	0	SS
SS	930	W	10TH AVE / LEWIS DR	0	0	0	SS
SS	932	S	S 13TH ST / EISENHOWER RD	0	SS	0	0
TL	933	N	S 20TH ST / EISENHOWER RD	TL	TL	TL	TL
TL	933	S	S 20TH ST / EISENHOWER RD	TL	TL	TL	TL
TL	933	E	S 20TH ST / EISENHOWER RD	TL	TL	TL	TL
TL	933	W	S 20TH ST / EISENHOWER RD	TL	TL	TL	TL
SS	934	S	BRANCHES WAY / EISENHOWER RD	0	SS	0	0
SS	935	S	BIRCH ST / EISENHOWER RD	0	SS	0	0
SS	936	N	BIRCH ST / COTTONWOOD ST	SS	SS	0	0
SS	936	S	BIRCH ST / COTTONWOOD ST	SS	SS	0	0
SS	937	S	COTTONWOOD ST / ALDER ST	0	SS	0	0
SS	938	N	BRANCHES WAY / S 22ND ST	SS	0	0	0
SS	939	E	S 22ND ST / S 22ND ST (S)	0	0	SS	0
SS	941	E	S 22ND ST / ALDER ST	0	0	SS	0
SS	942	E	S 22ND ST / BIRCH ST	0	0	0	Y
Y	945	S	SPRING GARDEN RD / MEADOW LN	0	Y	0	0
SS	946	S	GARLAND ST / MEADOW LN	0	SS	0	0
SS	958	E	MAPLE AVE / GODDARD CIR	0	0	SS	0
SS	959	E	SHRINE PARK RD / VIRGINIA CIR	0	0	SS	0
SS	960	E	SHRINE PARK RD / SILVERLEAF	0	0	SS	0
SS	961	E	SHRINE PARK RD / GREENS RIDGE	0	0	SS	0
SS	963	W	10TH AVE / BROOKSIDE ST	0	0	0	SS
SS	970	W	SHRINE PARK RD / MCDONALD RD	0	0	0	SS
SS	971	W	SHRINE PARK RD / VALLEY VIEW RD (N)	0	0	0	SS
SS	972	E	SHRINE PARK RD / FAWN CREEK ST	0	0	SS	0


SS	973	E	SHRINE PARK RD / DEERFIELD ST	0	0	SS	0
SS	975	W	GARLAND ST / DEERFIELD ST	0	0	0	SS
SS	978	S	VILLAGE ST / GARLAND ST	0	SS	0	0
Y	979	N	VILLAGE ST / PARKWAY DR	Y	0	0	0
SS	981	S	MUNCIE RD / PARKWAY DR	SS	SS	0	0
SS	981	N	MUNCIE RD / PARKWAY DR	SS	SS	0	0
SS	985	E	PARK AVE / PARK LN	0	0	SS	SS
SS	985	E	MAPLE AVE / GODDARD CIR	0	0	SS	0
SS	986	W	PARK LN / HIGHLAND DR	0	0	0	SS
SS	987	S	MUNCIE RD / MUNCIE CT	SS	SS	0	0
SS	987	N	MUNCIE RD / MUNCIE CT	SS	SS	0	0
SS	988	S	GARLAND ST / MUNCIE RD	0	SS	0	0
SS	989	S	BROADWAY TERR / MUNCIE RD	0	SS	0	0
SS	991	W	HIGHLAND DR / EDGEHILL ST	0	0	SS	SS
SS	991	E	HIGHLAND DR / EDGEHILL ST	0	0	SS	SS
SS	993	E	PARK AVE / EDGEHILL ST	0	0	SS	0
SS	994	E	GLENVIEW ST / EDEHILL ST	0	0	SS	0
SS	995	W	PARK LN / GLENVIEW ST	0	0	0	SS
SS	996	W	HIGHLAND TERR / PARK LN	0	0	0	SS
SS	997	N	HIGHLAND TERR / GARLAND ST	SS	0	0	0
SS	998	N	HIGHLAND TERR / BROADWAY TERR	SS	0	0	0
SS	999	E	HIGHLAND TERR / EDGEHILL ST	0	0	SS	0
SS	1000	S	LEWIS DR / PARKWAY DR	0	SS	0	0
SS	1002	W	SHRINE PARK RD / MUNCIE RD	0	0	SS	SS
SS	1002	E	SHRINE PARK RD / MUNCIE RD	0	0	SS	SS
SS	1003	W	SHRINE PARK RD / VALLEY VIEW RD (S)	0	0	0	SS
SS	1005	W	SHRINE PARK RD / SUMMIT RD (N)	0	0	0	SS
SS	1005	W	SHRINE PARK RD / SUMMIT RD (N)	0	0	0	SS
TL	1007	3W	SHRINE PARK RD / EISENHOWER RD	TL	TL	TL	TL
TL	1007	3E	SHRINE PARK RD / EISENHOWER RD	TL	TL	TL	TL
TL	1007	2S	SHRINE PARK RD / EISENHOWER RD	TL	TL	TL	TL
TL	1007	2N	SHRINE PARK RD / EISENHOWER RD	TL	TL	TL	TL
SS	1008	S	EISENHOWER RD / LAKEVIEW DR	0	SS	0	0
SS	1009	S	EISENHOWER RD / HUGHES RD	0	SS	0	0
TL	1010	1W 1N	S 4TH ST / EISENHOWER RD	TL	TL	TL	TL
TL	1010	2N 1E	S 4TH ST / EISENHOWER RD	TL	TL	TL	TL
TL	1010	1 S 1 E	S 4TH ST / EISENHOWER RD	TL	TL	TL	TL
TL	1010	3S	S 4TH ST / EISENHOWER RD	TL	TL	TL	TL
SS	1011	E	BREWER PL / COMMERCIAL ST	0	0	SS	0
SS	1012	W	BREWER PL / HIGHWAY TER	0	0	0	SS
SS	1013	N	MUNCIE RD / BREWER PL	SS	0	0	0
SS	1014	S	COMMERCIAL ST / COMMERCIAL PL	0	SS	0	0
SS	1015	N	MUNCIE RD / COMMERCIAL PL	SS	0	0	0
TL	1016	2W	S 4TH ST / MUNCIE RD	TL	TL	TL	TL
TL	1016	3N	S 4TH ST / MUNCIE RD	TL	TL	TL	TL
TL	1016	2E	S 4TH ST / MUNCIE RD	TL	TL	TL	TL
TL	1016	3S	S 4TH ST / MUNCIE RD	TL	TL	TL	TL
SS	1017	E	S 4TH ST / MUNCIE TERR	0	0	SS	0
SS	1018	W	S 4TH ST / COMMERCIAL ST	0	0	0	SS
SS	1019	W	MUNCIE RD / HUGHES RD	0	0	SS	SS
SS	1019	E	MUNCIE RD / HUGHES RD	0	0	SS	SS
SS	1020	E	HUGHES RD / PLEASANT AVE	0	0	SS	0
SS	1021	S	PLEASANT AVE / IOWA ST	SS	SS	0	0
SS	1021	N	PLEASANT AVE / IOWA ST	SS	SS	0	0
SS	1022	W	IOWA ST / NIPPER LN	0	0	SS	SS
SS	1022	E	IOWA ST / NIPPER LN	0	0	SS	SS
SS	1023	E	HUGHES RD / MCDONALD RD	0	0	SS	0
SS	1025	N	MCDONALD RD / IOWA ST	SS	0	0	0
SS	1026	S	LAKEVIEW DR / MCDONALD RD	SS	SS	0	0
SS	1026	N	LAKEVIEW DR / MCDONALD RD	SS	SS	0	0
SS	1027	W	LAKEVIEW DR / PLEASANT AVE	0	0	0	SS




SS	1028	S	LAKEVIEW DR / MUNCIE RD	SS	SS	0	0
SS	1028	N	LAKEVIEW DR / MUNCIE RD	SS	SS	0	0
SS	1029	W	LAKEVIEW DR / CEDAR CT	0	0	0	SS
SS	1030	E	LAKEVIEW DR / OREGON ST	0	0	SS	0
SS	1034	W	HUGHES RD / ST JOHN HOSPITAL	0	0	0	SS
SS	1035	E	HUGHES RD / CEDAR CT	0	0	SS	0
SS	1036	E	HUGHES RD / OREGON ST	0	0	SS	0
SS	1037	W	HUGHES RD / LV PLAZA	0	0	0	SS
SS	1038	E	HUGHES RD / IDAHO ST	0	0	SS	0
SS	1042	E	HUGHES RD / UTAH ST	0	0	SS	0
SS	1046	W	S 4TH ST / MONTANA CT	0	0	0	SS
SS	1047	S	IDAHO ST / FRONTAGE RD	SS	SS	0	0
SS	1047	N	IDAHO ST / FRONTAGE RD	SS	SS	0	0
TL	1048	2W	S 4TH ST / IDAHO ST	TL	TL	TL	TL
TL	1048	3N	S 4TH ST / IDAHO ST	TL	TL	TL	TL
TL	1048	2E	S 4TH ST / IDAHO ST	TL	TL	TL	TL
TL	1048	3S 1W	S 4TH ST / IDAHO ST	TL	TL	TL	TL
SS	1049	W	MLK DR (S) / MLK DR (E)	0	0	0	SS
SS	1050	N	MLK DR / RALPH BUNCE DR (W)	SS	0	0	0
SS	1053	W	MLK DR / RALPH BUNCE DR (E)	0	0	0	SS
SS	1054	E	WILSON AVE / ASH ST	0	0	SS	0
SS	1055	W	FRONTAGE RD / ASH ST	0	0	0	SS
SS	1058	E	FRONTAGE RD / OREGON ST (S)	0	0	SS	0
SS	1059	W	FRONTAGE RD / OREGON ST (N)	0	0	SS	SS
SS	1060	W	S 4TH ST / OREGON ST (N)	0	0	0	SS
SS	1062	E	S 4TH ST / ST JOHN HOSPITAL	0	0	SS	0
SS	1063	E	S 4TH ST / UNIVERSITY OF ST MARY DR	0	0	SS	0
Y	1065	N	S 4TH ST / VA ENTRANCE ON RAMP	Y	0	0	0
SS	1066	W	S 4TH ST / VA ENTRANCE	0	0	0	SS
SS	1068	E	S 4TH ST / SISTERS OF CHARITY DR	0	0	SS	0
SS	1471	S	MUNCIE RD / S VA ENTRANCE DR	0	SS	0	0
SS	1472	S	MUNCIE RD / VA CEMETARY ENTRANCE	0	SS	0	0
SS	1473	E	S 22ND ST / CO RD 12	0	0	SS	0
TL	1476	2N	FIRE STATION #2	TL	0	0	0
TL	1476	2W	FIRE STATION #2	TL	0	0	0
TL	1477	2N	FIRE STATION #3	TL	0	0	0
TL	1477	2S	FIRE STATION #3	TL	0	0	0
TL	1478	2S	FIRE STATION 1	TL	TL	TL	0
TL	1478	2W	FIRE STATION 1	TL	TL	TL	0
TL	1478	2N	FIRE STATION 1	TL	TL	TL	0
SS	1479	S	S 14TH ST / EISENHOWER RD	0	SS	0	0
SS	1480	N	WEST GLEN ST / NEW LAWRENCE RD	SS	0	0	0
SS	1481	W	NEW LAWRENCE DR / SUNSET ST	0	0	0	SS
SS	1482	N	TALLGRASS ST / WEST GLEN DR	SS	0	0	0
SS	1483	N	SHADOW DR / SUNRISE ST	SS	SS	0	0
SS	1483	S	SHADOW DR / SUNRISE ST	SS	SS	0	0
TL	1484	3W	10TH AVE / EISENHOWER RD	TL	TL	TL	TL
TL	1484	2N	10TH AVE / EISENHOWER RD	TL	TL	TL	TL
TL	1484	3E	10TH AVE / EISENHOWER RD	TL	TL	TL	TL
TL	1484	3S	10TH AVE / EISENHOWER RD	TL	TL	TL	TL
SS	1485	E	WEST GLEN / SHADY BEND RD	0	0	SS	0
SS	1486	W	SHADOW DR / SHADY BEND RD	0	0	0	SS
SS	1487	W	S 20TH ST / WEST GLEN CT	0	0	0	SS
SS	1488	N	S 22ND ST / SYCAMORE ST	SS	SS	SS	SS
SS	1488	E	S 22ND ST / SYCAMORE ST	SS	SS	SS	SS
SS	1488	S	S 22ND ST / SYCAMORE ST	SS	SS	SS	SS
SS	1488	W	S 22ND ST / SYCAMORE ST	SS	SS	SS	SS

**POLICY REPORT**  
**RESOLUTION TO ACCEPT THE 2025 CFP GRANT FOR PLANTERS II**  
**September 23, 2025**


**PREPARED BY:**

  
Andrea Cheatom, Housing Manager  
Leavenworth Housing Authority

**REVIEWED BY:**

  
Kimberly Portillo, Executive Director  
Director of Planning and Community  
Development

**APPROVED BY:**

  
Scott Peterson  
City Manager

**ISSUE:**

Consider a resolution accepting the 2025 Capital Fund Program (CFP) grant (Grant# KS01P06850125) for Planters II in the amount of \$210,487.00

**RESOLUTION:**

The resolution is required by the U.S. Department of Housing and Urban Development (HUD). The CFP grant must be accepted annually by the City Commission.

**COMMISSION ACTION:**

Motion to adopt the attached resolution accepting the 2025 CFP grant for Planters II.



**RESOLUTION NO. B-2406**

**A RESOLUTION ADOPTING THE 2025 CAPITAL FUND PROGRAM GRANT FOR THE LEAVENWORTH HOUSING AUTHORITY (PLANTERS II), LEAVENWORTH KANSAS.**

**WHEREAS**, the Leavenworth City Commission is the legal Housing Authority for the City of Leavenworth, Kansas; and

**WHEREAS**, the 2025 Capital Fund Program Grant (Grant # KS01P06850125) in the amount of \$210,487.00 is specifically approved as a part of the approval process.

**NOW, THEREFORE, BE IT RESOLVED BY THE LEAVENWORTH CITY COMMISSION ACTING AS THE LEAVENWORTH HOUSING AUTHORITY COMMISSION, CITY OF LEAVENWORTH, KANSAS**, that the Capital Fund Program Grant has been appropriately adopted by Resolution of the Leavenworth City Commission.

**BE IT FURTHER RESOLVED** that a copy of the 2025 Capital Fund Program Grant is on file and available for public inspection in the Leavenworth Housing Authority Office, 200 Shawnee Street, Leavenworth, Kansas.

**BE IT FURTHER RESOLVED** that this Resolution shall be effective from and after its passage as provided by law.

**IT IS SO RESOLVED** that this Resolution is passed and approved this 23<sup>rd</sup> day of September, 2025.

\_\_\_\_\_  
Holly Pittman, Mayor

{Seal}

ATTEST:

\_\_\_\_\_  
Sarah Bodensteiner, CMC, City Clerk



## 2025 Capital Fund

OMB Approval No. 2577-0303  
(exp. 10/31/2026)Capital Fund Program  
(CFP) Amendmentto Consolidated Annual Contributions Contract  
Terms and Conditions (HUD-53012)U.S. Department of Housing  
and Urban Development  
Office of Public and Indian Housing

The information collection requirements contained in this document have been approved by the Office of Management and Budget (OMB) under the Paperwork Reduction Act of 1995 (44 U.S.C. 3501-3520) and assigned OMB control number 2577-0303. There is no personal information contained in this application. Information on activities and expenditures of grant funds is public information and is generally available for disclosure. Recipients are responsible for ensuring confidentiality when disclosure is not required. In accordance with the Paperwork Reduction Act, HUD may not conduct or sponsor, and a person is not required to respond to, a collection of information unless the collection displays a currently valid OMB control number.

Whereas, (Public Housing Authority) Leavenworth Housing Authority KS068 (herein called the "PHA")  
and the United States of America, Secretary of Housing and Urban Development (herein called "HUD") entered into an Annual Contributions Contract  
ACC(s) Number(s) (On File) dated (On File)

Whereas, in accordance with Public Law No. 119-4;

Whereas, HUD has agreed to provide CFP assistance, upon execution of this Amendment, to the PHA in the amount to be specified below for the purpose of assisting the PHA in carrying out capital and management activities at existing public housing projects in order to ensure that such projects continue to be available to serve low-income families. HUD reserves the right to provide additional CFP assistance in this FY to the PHA. When HUD provides additional amounts, it will notify the PHA and those amended grants will be subject to these terms and conditions.

\$ \$210,487.00 for Fiscal Year 2025 to be referred to under the Capital Fund Grant Number KS01P06850125  
PHA Tax Identification Number (TIN): On File UEI Number: On File

Whereas, HUD and the PHA are entering into the CFP Amendment Number On File

Now Therefore, the ACC is amended as follows:

1. The ACC(s) is (are) amended to provide CFP assistance in the amount specified above for capital and management activities of PHA projects. This CFP Amendment is a part of the ACC.

2. The PHA must carry out all capital and management activities in accordance with the United States Housing Act of 1937 (the Act), 24 CFR Part 905 (the Capital Fund Final rule) as well as other applicable HUD requirements, except that the limitation in section 9(g)(1) of the Act is increased such that of the amount of CFP assistance provided for under this CFP amendment only, the PHA may use no more than 25 percent for activities that are eligible under section 9(e) of the Act only if the PHA's HUD-approved Five Year Action Plan provides for such use; however, if the PHA owns or operates less than 250 public housing dwelling units, such PHA may continue to use the full flexibility in accordance with section 9(g)(2) of the Act.

3. The PHA has a HUD-approved Capital Fund Five Year Action Plan and has complied with the requirements for reporting on open grants through the Performance and Evaluation Report. The PHA must comply with 24 CFR 905.300 of the Capital Fund Final rule regarding amendment of the Five Year Action Plan where the PHA proposes a Significant Amendment to the Capital Fund Five Year Action Plan.

4. For cases where HUD has approved a Capital Fund Financing Amendment to the ACC, HUD will deduct the payment for amortization scheduled payments from the grant immediately on the effective date of this CFP Amendment. The payment of CFP funds due per the amortization scheduled will be made directly to a designated trustee within 3 days of the due date. Subject to the provisions of the ACC(s) and paragraph 3, and to assist in capital and management activities, HUD agrees to disburse to the PHA or the designated trustee from time to time as needed up to the amount of the funding assistance specified herein.

5. Unless otherwise provided, the 24 month time period in which the PHA must obligate this CFP assistance pursuant to section 9(j)(1) of the Act and 48 month time period in which the PHA must expend this CFP assistance pursuant to section 9(j)(5) of the Act starts with the effective date of this CFP amendment (the date on which CFP assistance becomes available to the PHA for obligation). Any additional CFP assistance this FY will start with the same effective date.

6. The PHA shall continue to operate each public housing project as low-income housing in compliance with the ACC(s), as amended, the Act and all HUD regulations for a period of twenty years after the last disbursement of CFP assistance for modernization activities for each public housing project or portion thereof and for a period of forty years after the last distribution of CFP assistance for development activities for each public housing project and for a period of ten years following the last payment of assistance from the Operating Fund to each public housing project. Provided further that, no disposition of any project covered by this amendment shall occur unless approved by HUD.

7. The PHA will accept all CFP assistance provided for this FY. If the PHA does not comply with any of its obligations under this CFP Amendment and does not have its Annual PHA Plan approved within the period specified by HUD, HUD shall impose such penalties or take such remedial action as provided by law. HUD may direct the PHA to terminate all work described in the Capital Fund Annual Statement of the Annual PHA Plan. In such case, the PHA shall only incur additional costs with HUD approval.

8. Implementation or use of funding assistance provided under this CFP Amendment is subject to the attached corrective action order(s).

(mark one): Yes ☐ No ☒

9. The PHA is required to report in the format and frequency established by HUD on all open Capital Fund grants awarded, including information on the installation of energy conservation measures.

10. If CFP assistance is provided for activities authorized pursuant to agreements between HUD and the PHA under the Rental Assistance Demonstration Program, the PHA shall follow such applicable statutory authorities and all applicable HUD regulations and requirements. For total conversion of public housing projects, no disposition or conversion of any public housing project covered by these terms and conditions shall occur unless approved by HUD. For partial conversion, the PHA shall continue to operate each non-converted public housing project as low-income housing in accordance with paragraph 7.

11. CFP assistance provided as an Emergency grant or a Safety and Security grant shall be subject to a 12 month obligation and 24 month expenditure timeperiod. CFP assistance provided as a Natural Disaster grant shall be subject to a 24 month obligation and 48 month expenditure time period. The start date shall be the date on which such funding becomes available to the PHA for obligation. The PHA must have a recorded and effective Declaration(s) of Trust on all property funded with Capital Fund grants (all types) or HUD will exercise all available remedies including recapture of grant funding.

12. Waste, Fraud, Abuse, and Whistleblower Protections. Any person who becomes aware of the existence or apparent existence of fraud, waste or abuse of any HUD award must report such incidents to both the HUD official responsible for the award and to HUD's Office of Inspector General (OIG). HUD OIG is available to receive allegations of fraud, waste, and abuse related to HUD programs via its hotline number (1-800-347-3735) and its online hotline form. You must comply with 41 U.S.C. § 4712, which includes informing your employees in writing of their rights and remedies, in the predominant native language of the workforce. Under 41 U.S.C. § 4712, employees of a government contractor, subcontractor, grantee, and subgrantee—as well as a personal services contractor—who make a protected disclosure about a Federal grant or contract cannot be discharged, demoted, or otherwise discriminated against as long as they reasonably believe the information they disclose is evidence of:

1. Gross mismanagement of a Federal contract or grant;
2. Waste of Federal funds;
3. Abuse of authority relating to a Federal contract or grant;
4. Substantial and specific danger to public health and safety; or
5. Violations of law, rule, or regulation related to a Federal contract or grant.

13. This grant may be subject to the requirements of the Build America Buy, America Act (BABA) which was enacted on November 15, 2021, as part of the Infrastructure Investment and Jobs Act (Public Law 117-58), unless waived by the Department: refer to HUD's BABA webpage for further information ([https://www.hud.gov/program\\_offices/general\\_counsel/build\\_america\\_buy\\_america](https://www.hud.gov/program_offices/general_counsel/build_america_buy_america))

14. This grant is subject to Executive Order 14218, Ending Taxpayer Subsidization of Open Borders and applicable law. HUD will take steps to ensure that Federal resources are not used to support "sanctuary" policies of State and local jurisdictions that actively prevent federal authorities from deporting illegal aliens.

The parties have executed this CFP Amendment, and it will be effective on the date HUD signs below.

U.S. Dept of HUD

By /s/

Date: 05/13/2025

Marianne Nazzaro

Title: Deputy Assistant Secretary  
Office Public Housing Invest.

PHA (Executive Director or authorized agent)

By Kristy R. Ratto

Date: 7/18/2025

Title Director of Planning and Community Developm


Previous versions obsolete

form HUD-53012 OMB Approval No. 2577-0303 (exp. 10/31/2026)



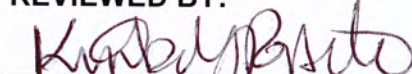
**POLICY REPORT**  
**RESOLUTION SUBMITTING 2025-2029 CAPITAL FUND PROGRAM FIVE-YEAR**  
**ACTION PLAN AND THE CAPITAL FUND ANNUAL STATEMENT/PERFORMANCE**  
**AND EVALUATION REPORT**  
**September 23, 2025**

**PREPARED BY:**




Andrea Cheatom, Housing Manager  
Leavenworth Housing Authority

**REVIEWED BY:**



Kimberly Portillo, Executive Director  
Director of Planning and Community  
Development

**APPROVED BY:**



Scott Peterson  
City Manager

**ISSUE:**

Consider a resolution adopting and submitting the 2025-2029 Capital Fund Program Five-Year Action Plan and the Capital Fund Program Annual Statement/Performance and Evaluation Report for the Leavenworth Housing Authority to the U.S. Department of Housing & Urban Development for the operation of Planters II and Section 8.

**PLAN:**

The 2025-2029 Capital Fund Program Five-Year Action Plan and the Capital Fund Program Annual Statement/Performance and Evaluation Report will be electronically submitted to the U.S. Department of HUD. A paper copy of the CFP Annual Statement/Performance and Evaluation Report and the 2025-2029 Capital Fund Program Five-Year Action Plan are available at the Leavenworth Housing Authority office.

The plan is standard HUD format. It makes no changes to the operation of either Planters II or the Section 8 (Housing Choice Voucher) programs. Plan approval and submission to the U.S. Department of Housing & Urban Development is required annually. We currently enjoy a favorable status for both programs.

**COMMISSION ACTION:**

Motion to approve the plan (by adoption of resolution) and authorize its submission to HUD.

**RESOLUTION NO. B-2407**

**A RESOLUTION ADOPTING THE LEAVENWORTH HOUSING AUTHORITY, (PLANTERS II) 2025-2029 CAPITAL FUND PROGRAM FIVE-YEAR ACTION PLAN AND THE CAPITAL FUND PROGRAM ANNUAL STATEMENT/PERFORMANCE AND EVALUATION REPORT, LEAVENWORTH KANSAS.**

**WHEREAS**, the Leavenworth City Commission is the legal Housing Authority for the City of Leavenworth, Kansas; and

**WHEREAS**, the Leavenworth Housing Authority has prepared the 2025-2029 Capital Fund Program Five-Year Action Plan and the Capital Fund Program Annual Statement/Performance and Evaluation Report, including all attachments and certifications.

**NOW, THEREFORE, BE IT RESOLVED BY THE LEAVENWORTH CITY COMMISSION ACTING AS THE LEAVENWORTH HOUSING AUTHORITY COMMISSION, CITY OF LEAVENWORTH, KANSAS**, that the Leavenworth Housing Authority 2025-2029 Capital Fund Program Five-Year Action Plan and the Capital Fund Program Annual Statement/Performance and Evaluation Report, including all attachments and certifications are hereby approved and authorized for submission to the U.S. Department of Housing & Urban Development.

**BE IT FURTHER RESOLVED** that the policies and procedures identified in the plan have been appropriately adopted by Resolution of the Leavenworth City Commission and that a copy of the adopted plan and report is on file and available for public inspection in the Leavenworth Housing Authority Office, 200 Shawnee Street, Leavenworth, Kansas.

**BE IT FURTHER RESOLVED** that this Resolution shall be effective from and after its passage as provided by law.

**IT IS SO RESOLVED** that this Resolution is passed and approved this 23rd day of September 2025.

\_\_\_\_\_  
Holly Pittman, Mayor

{Seal}

ATTEST:

\_\_\_\_\_  
Sarah Bodensteiner, CMC, City Clerk



<b>Part I: Summary</b>					
<b>PHA Name:</b> Leavenworth Housing Authority		<b>Grant Type and Number</b> Capital Fund Program Grant No. KS01P06850125 Replacement Housing Factor Grant No. Date of CFFP:		<b>FFY of Grant:</b> <b>FFY of Grant Approval:</b>	
<b>Type of Grant</b> <input checked="" type="checkbox"/> Original Annual Statement <input type="checkbox"/> Reserve for Disasters/Emergencies <input type="checkbox"/> Revised Annual Statement (Revision No:      ) <input type="checkbox"/> Performance and Evaluation Report for Period Ending: <input type="checkbox"/> Final Performance and Evaluation Report					
Line	Summary by Development Account	Total Estimated Cost		Total Actual Cost <sup>(1)</sup>	
		Original	Revised <sup>(2)</sup>	Obligated	Expended
1	Total non-CFP Funds				
2	1406 Operations				
3	1408 Management Improvement				
4	1410 Administration				
5	1480 General Capital Activity	\$210,487.00			
6	1492 MovingToWorkDemonstration				
7	1501 Collater Exp / Debt Srv				
8	1503 RAD-CFP				
9	1504 Rad Investment Activity				
10	1505 RAD-CPT				
11	1509 Preparing for, Preventing and Responding to Coronavirus (1509)				

(1) To be completed for the Performance and Evaluation Report

(2) To be completed for the Performance and Evaluation Report or a Revised Annual Statement

(3) PHAs with under 250 units in management may use 100% of CFP Grants for operations

(4) RHF funds shall be include here

<b>Part I: Summary</b>					
<b>PHA Name:</b> Leavenworth Housing Authority		<b>Grant Type and Number</b> Capital Fund Program Grant No. KS01P06850125 Replacement Housing Factor Grant No. Date of CFFP:		<b>FFY of Grant:</b> <b>FFY of Grant Approval:</b>	
<b>Type of Grant</b> <input checked="" type="checkbox"/> Original Annual Statement <input type="checkbox"/> Reserve for Disasters/Emergencies <input type="checkbox"/> Revised Annual Statement (Revision No: ) <input type="checkbox"/> Performance and Evaluation Report for Period Ending: <input type="checkbox"/> Final Performance and Evaluation Report					
Line	Summary by Development Account	Total Estimated Cost		Total Actual Cost <sup>(1)</sup>	
		Original	Revised <sup>(2)</sup>	Obligated	Expended
12	9000 Debt Reserves				
13	9001 Bond Debt Obligation				
14	9002 Loan Debt Obligation				
15	RESERVED				
16	RESERVED				
17	RESERVED				
18a	RESERVED				
18ba	RESERVED				
19	RESERVED				
20	RESERVED				
21	Amount of Annual Grant: (sum of lines 2-20)	\$210,487.00			

(1) To be completed for the Performance and Evaluation Report


(2) To be completed for the Performance and Evaluation Report or a Revised Annual Statement

(3) PHAs with under 250 units in management may use 100% of CFP Grants for operations

(4) RHF funds shall be include here



<b>Part I: Summary</b>					
<b>PHA Name:</b> Leavenworth Housing Authority		<b>Grant Type and Number</b> Capital Fund Program Grant No. KS01P06850125 Replacement Housing Factor Grant No. Date of CFFP:		<b>FFY of Grant:</b> <b>FFY of Grant Approval:</b>	
<b>Type of Grant</b>					
<input checked="" type="checkbox"/> <b>Original Annual Statement</b> <input type="checkbox"/> <b>Reserve for Disasters/Emergencies</b> <input type="checkbox"/> <b>Revised Annual Statement (Revision No:        )</b>					
<input type="checkbox"/> <b>Performance and Evaluation Report for Period Ending:</b> <input type="checkbox"/> <b>Final Performance and Evaluation Report</b>					
Line	Summary by Development Account	Total Estimated Cost		Total Actual Cost <sup>(1)</sup>	
		Original	Revised <sup>(2)</sup>	Obligated	Expended
22	Amount of line 21 Related to LBP Activities				
23	Amount of line 21 Related to Section 504 Activities				
24	Amount of line 21 Related to Security - Soft Costs				
25	Amount of line 21 Related to Security - Hard Costs				
26	Amount of line 21 Related to Energy Conservation Measures				

<b>Signature of Executive Director</b> /S/ MYR882	<b>Date</b> 09/09/2025	<b>Signature of Public Housing Director</b> 	<b>Date</b> 9/11/2025
---	------------------------	---	-----------------------

(1) To be completed for the Performance and Evaluation Report  
 (2) To be completed for the Performance and Evaluation Report or a Revised Annual Statement  
 (3) PHAs with under 250 units in management may use 100% of CFP Grants for operations  
 (4) RHF funds shall be include here

Part II: Supporting Pages								
PHA Name: Leavenworth Housing Authority		Grant Type and Number Capital Fund Program Grant No. KS01P06850125 Replacement Housing Factor Grant No. CFFP(Yes/No):				Federal FFY of Grant:		
Development Number Name/PHA-Wide Activities	General Description of Major Work Categories	Development Account No.	Quantity	Total Estimated Cost		Total Actual Cost <sup>(2)</sup>		Status of Work
				Original	Revised <sup>(1)</sup>	Funds Obligated	Funds Expended	
KS068000001 - PLANTERS II	Resurface Parking Lots Project (Non-Dwelling Site Work (1480)) Description : Asphalt and Stipe all parking lots and drive way	1480		\$210,487.00				
	Total:			\$210,487.00				

(1) To be completed for the Performance and Evaluation Report or a Revised Annual Statement

(2) To be completed for the Performance and Evaluation Report



<b>Part III: Implementation Schedule for Capital Fund Financing Program</b>					
<b>PHA Name:</b> Leavenworth Housing Authority					<b>Federal FFY of Grant:</b>
<b>Development Number Name/PHA-Wide Activities</b>	<b>All Fund Obligated (Quarter Ending Date)</b>		<b>All Funds Expended (Quarter Ending Date)</b>		<b>Reasons for Revised Target Dates <sup>(1)</sup></b>
	<b>Original Obligation End Date</b>	<b>Actual Obligation End Date</b>	<b>Original Expenditure End Date</b>	<b>Actual Expenditure End Date</b>	

(1) Obligation and expenditure end dated can only be revised with HUD approval pursuant to Section 9j of the U.S. Housing Act of 1937, as amended.

Capital Fund Program - Five-Year Action Plan

Status: Approved

Approval Date: 09/09/2025

Approved By: COPELAND, STACY

<b>Part I: Summary</b>						
PHA Name : Leavenworth Housing Authority			Locality (City/County & State)			
PHA Number: KS068			<input checked="" type="checkbox"/> Original 5-Year Plan <input type="checkbox"/> Revised 5-Year Plan (Revision No: )			
A.	Development Number and Name	Work Statement for Year 1 2025	Work Statement for Year 2 2026	Work Statement for Year 3 2027	Work Statement for Year 4 2028	Work Statement for Year 5 2029
	PLANTERS II (KS068000001)	\$210,487.00	\$210,487.00	\$210,487.00	\$210,487.00	\$210,487.00



Capital Fund Program - Five-Year Action Plan

U.S. Department of Housing and Urban Development  
Office of Public and Indian Housing  
2577-0274  
02/28/2022

Part II: Supporting Pages - Physical Needs Work Statements (s)				
Work Statement for Year 1 2025				
Identifier	Development Number/Name	General Description of Major Work Categories	Quantity	Estimated Cost
	PLANTERS II (KS068000001)			\$210,487.00
ID0000022	Resurface Parking Lots Project(Non-Dwelling Site Work (1480)-Asphalt - Concrete - Paving)	Asphalt and Stipe all parking lots and drive way		\$210,487.00
	Subtotal of Estimated Cost			\$210,487.00

## Work Statement for Year 2 2026

55



Capital Fund Program - Five-Year Action Plan

U.S. Department of Housing and Urban Development  
Office of Public and Indian Housing  
2577-0274  
02/28/2022

Part II: Supporting Pages - Physical Needs Work Statements (s)				
Work Statement for Year 3 2027				
Identifier	Development Number/Name	General Description of Major Work Categories	Quantity	Estimated Cost
	PLANTERS II (KS068000001)			\$210,487.00
ID0000018	Roof Repair Project(Dwelling Unit-Exterior (1480)-Roofs)	Perform repairs on existing roof.		\$210,487.00
	Subtotal of Estimated Cost			\$210,487.00

Part II: Supporting Pages - Physical Needs Work Statements (s)				
Work Statement for Year 4 2028				
Identifier	Development Number/Name	General Description of Major Work Categories	Quantity	Estimated Cost
	PLANTERS II (KS068000001)			\$210,487.00
ID0000020	Kitchen Renovations(Dwelling Unit-Interior (1480)-Kitchen Cabinets,Dwelling Unit-Interior (1480)-Kitchen Sinks and Faucets)	Renovate kitchens in all apartments		\$210,487.00
	Subtotal of Estimated Cost			\$210,487.00



Capital Fund Program - Five-Year Action Plan

U.S. Department of Housing and Urban Development  
Office of Public and Indian Housing  
2577-0274  
02/28/2022

Part II: Supporting Pages - Physical Needs Work Statements (s)				
Work Statement for Year 5 2029				
Identifier	Development Number/Name	General Description of Major Work Categories	Quantity	Estimated Cost
	PLANTERS II (KS068000001)			\$210,487.00
ID0000021	Update Elevators(Non-Dwelling Interior (1480)-Other)	Renovate Elevator interior		\$210,487.00
	Subtotal of Estimated Cost			\$210,487.00

# Certification of Payments to Influence Federal Transactions

U.S. Department of Housing  
and Urban Development  
Office of Public and Indian Housing

OMB Approval No. 2577-0157 (Exp. 1/31/2027)

Public reporting burden for this information collection is estimated to average 30 minutes, including the time for reviewing instructions, searching existing data sources, gathering and maintaining the data needed, and completing and reviewing the collection of information. The information requested is required to obtain a benefit. This form is used to ensure federal funds are not used to influence members of Congress. There are no assurances of confidentiality. HUD may not conduct or sponsor, and an applicant is not required to respond to a collection of information unless it displays a currently valid OMB control number. Comments regarding the accuracy of this burden estimate and any suggestions for reducing this burden can be sent to the Reports Management Officer, Office of Policy Development and Research, REE, Department of Housing and Urban Development, 451 7th St SW, Room 4176, Washington, DC 20410-5000. When providing comments, please refer to OMB Approval No. 2577-0157.

Applicant Name

Leavenworth Housing Authority

Program/Activity Receiving Federal Grant Funding

2025 CFP Planters II - City of Leavenworth

The undersigned certifies, to the best of his or her knowledge and belief, that:

(1) No Federal appropriated funds have been paid or will be paid, by or on behalf of the undersigned, to any person for influencing or attempting to influence an officer or employee of an agency, a Member of Congress, an officer or employee of Congress, or an employee of a Member of Congress in connection with the awarding of any Federal contract, the making of any Federal grant, the making of any Federal loan, the entering into of any cooperative agreement, and the extension, continuation, renewal, amendment, or modification of any Federal contract, grant, loan, or cooperative agreement.

(2) If any funds other than Federal appropriated funds have been paid or will be paid to any person for influencing or attempting to influence an officer or employee of an agency, a Member of Congress, an officer or employee of Congress, or an employee of a Member of Congress in connection with this Federal contract, grant, loan, or cooperative agreement, the undersigned shall complete and submit Standard Form-LLL, Disclosure Form to Report Lobbying, in accordance with its instructions.

(3) The undersigned shall require that the language of this certification be included in the award documents for all subawards at all tiers (including subcontracts, subgrants, and contracts under grants, loans, and cooperative agreements) and that all sub recipients shall certify and disclose accordingly.

This certification is a material representation of fact upon which reliance was placed when this transaction was made or entered into. Submission of this certification is a prerequisite for making or entering into this transaction imposed by Section 1352, Title 31, U.S. Code. Any person who fails to file the required certification shall be subject to a civil penalty of not less than \$10,000 and not more than \$100,000 for each such failure.

I hereby certify that all the information stated herein, as well as any information provided in the accompaniment herewith, is true and accurate. **Warning:** HUD will prosecute false claims and statements. Conviction may result in criminal and/or civil penalties. (18 U.S.C. 1001, 1010, 1012; 31 U.S.C. 3729, 3802)


Name of Authorized Official

Kimberly Portillo

Title

Executive Director

Signature



Date (mm/dd/yyyy)

7/18/2025



**Civil Rights Certification**  
**(Qualified PHAs)**

U.S. Department of Housing and Urban Development  
Office of Public and Indian Housing  
OMB Approval No. 2577-0226  
Expires: 09/30/2027

**Civil Rights Certification**

**Annual Certification and Board Resolution**

*Acting on behalf of the Board of Commissioners of the Public Housing Agency (PHA) listed below, as its Chairperson or other authorized PHA official if there is no Board of Commissioners, I approve the submission of the 5-Year PHA Plan, hereinafter referred to as "the Plan," of which this document is a part, and make the following certification and agreements with the Department of Housing and Urban Development (HUD) for the fiscal year beginning January 1, 2025, in which the PHA receives assistance under 42 U.S.C. 1437f and/or 1437g in connection with the submission of the Plan and implementation thereof:*

The PHA certifies that it will carry out the public housing program of the agency in conformity with Title VI of the Civil Rights Act of 1964 (42 U.S.C. 2000d-2000d-4), the Fair Housing Act (42 U.S.C. 3601-19), Section 504 of the Rehabilitation Act of 1973 (29 U.S.C. 794), Title II of the Americans with Disabilities Act (42 U.S.C. 12101 *et seq.*), the Violence Against Women Act (34 U.S.C. § 12291 *et seq.*), and other applicable civil rights requirements, and that it will affirmatively further fair housing in the administration of all HUD programs. In addition, if it administers a Housing Choice Voucher Program, the PHA certifies that it will administer the program in conformity with Title VI of the Civil Rights Act of 1964, the Fair Housing Act, Section 504 of the Rehabilitation Act of 1973, Title II of the Americans with Disabilities Act, the Violence Against Women Act, and other applicable civil rights requirements, and that it will affirmatively further fair housing in the administration of all HUD programs. The PHA will affirmatively further fair housing in compliance with the Fair Housing Act, 24 CFR § 5.150 *et seq.*, 24 CFR § 903.7(o), and 24 CFR § 903.15, which means that it will take meaningful actions, in addition to combating discrimination, that overcome patterns of segregation and foster inclusive communities free from barriers that restrict access to opportunity based on protected characteristics. Specifically, affirmatively furthering fair housing means taking meaningful actions that, taken together, address significant disparities in housing needs and in access to opportunity, replacing segregated living patterns with truly integrated and balanced living patterns, transforming racially or ethnically concentrated areas of poverty into areas of opportunity, and fostering and maintaining compliance with civil rights and fair housing laws (24 CFR § 5.151). Pursuant to 24 CFR § 903.15(c)(2), a PHA's policies are designed to reduce the concentration of tenants and other assisted persons by race, national origin, and disability. PHA policies include affirmative steps stated in 24 CFR § 903.15(c)(2)(i) and 24 CFR § 903.15(c)(2)(ii). Furthermore, under 24 CFR § 903.7(o), a PHA must submit a civil rights certification with its Annual and 5-year PHA Plans, except for qualified PHAs who submit the Form HUD-50077-CR as a standalone document. The PHA certifies that it will take no action that is materially inconsistent with its obligation to affirmatively further fair housing.

Leavenworth Housing Authority

PHA Name

KS068

PHA Number/HA Code

I/We, the undersigned, certify under penalty of perjury that the information provided above is true and correct. WARNING: Anyone who knowingly submits a false claim or makes a false statement is subject to criminal and/or civil penalties, including confinement for up to 5 years, fines, and civil and administrative penalties. (18 U.S.C. §§ 287, 1001, 1010, 1012, 1014; 31 U.S.C. § 3729, 3802)

Name of Executive Director:

Kimberly Portillo

Name of Board Chairperson:

Holly Pittman

Signature:

*Kimberly Portillo*

Date: 7/1/25

Signature:

*Holly Pittman*

Date: 7/22/2025

The information is collected to ensure that PHAs carry out applicable civil rights requirements.

Public reporting burden for this information collection is estimated to average 0.16 hours per response, including the time for reviewing instructions, searching existing data sources, gathering, and maintaining the data needed, and completing and reviewing the collection of information. Send comments regarding this burden estimate or any other aspect of this collection of information, including suggestions to reduce this burden, to the Reports Management Officer, REE, Department of Housing and Urban Development, 451 7th Street, SW, Room 4176, Washington, DC 20410-5000. When providing comments, please refer to OMB Approval No. 2577-0226. HUD may not collect this information, and respondents are not required to complete this form, unless it displays a currently valid OMB Control Number.

**Privacy Notice.** The United States Department of Housing and Urban Development is authorized to collect the information requested in this form by virtue of Title 12, U.S. Code, Section 1701 *et seq.*, and regulations promulgated thereunder at Title 12, Code of Federal Regulations. Responses to the collection of information are required to obtain a benefit or to retain a benefit. The information requested does not lend itself to confidentiality.



# DISCLOSURE OF LOBBYING ACTIVITIES

Complete this form to disclose lobbying activities pursuant to 31 U.S.C.1352

OMB Number: 4040-0013  
Expiration Date: 02/28/2025

<b>1. * Type of Federal Action:</b> <input type="checkbox"/> a. contract <input checked="" type="checkbox"/> b. grant <input type="checkbox"/> c. cooperative agreement <input type="checkbox"/> d. loan <input type="checkbox"/> e. loan guarantee <input type="checkbox"/> f. loan insurance	<b>2. * Status of Federal Action:</b> <input type="checkbox"/> a. bid/offer/application <input checked="" type="checkbox"/> b. initial award <input type="checkbox"/> c. post-award	<b>3. * Report Type:</b> <input checked="" type="checkbox"/> a. initial filing <input type="checkbox"/> b. material change
<b>4. Name and Address of Reporting Entity:</b> <input checked="" type="checkbox"/> Prime <input type="checkbox"/> SubAwardee * Name: Leavenworth Housing Authority * Street 1: 200 Shawnee    Street 2: _____ * City: Leavenworth    State: Kansas    Zip: 66048 Congressional District, if known: _____		
<b>5. If Reporting Entity in No.4 is Subawardee, Enter Name and Address of Prime:</b>   		
<b>6. * Federal Department/Agency:</b> KS068	<b>7. * Federal Program Name/Description:</b> Leavenworth Housing Authority CFDA Number, if applicable: _____	
<b>8. Federal Action Number, if known:</b> _____	<b>9. Award Amount, if known:</b> \$ \$210,487.00	
<b>10. a. Name and Address of Lobbying Registrant:</b> Prefix _____ * First Name: N/A    Middle Name: _____ * Last Name: N/A    Suffix: _____ * Street 1: _____    Street 2: _____ * City: _____    State: _____    Zip: _____		
<b>b. Individual Performing Services</b> (including address if different from No. 10a) Prefix _____ * First Name: N/A    Middle Name: _____ * Last Name: N/A    Suffix: _____ * Street 1: _____    Street 2: _____ * City: _____    State: _____    Zip: _____		
<b>11.</b> Information requested through this form is authorized by title 31 U.S.C. section 1352. This disclosure of lobbying activities is a material representation of fact upon which reliance was placed by the tier above when the transaction was made or entered into. This disclosure is required pursuant to 31 U.S.C. 1352. This information will be reported to the Congress semi-annually and will be available for public inspection. Any person who fails to file the required disclosure shall be subject to a civil penalty of not less than \$10,000 and not more than \$100,000 for each such failure. * Signature: <u>Holly Pittman</u> *Name: Prefix Mrs.    * First Name: Holly    Middle Name: _____ * Last Name: Pittman    Suffix: _____ Title: Maor    Telephone No.: 913-682-9201    Date: Completed on submission to Grants.gov 7/22/2025		
<b>Federal Use Only:</b>		Authorized for Local Reproduction Standard Form - LLL (Rev. 7-97)






The Leavenworth Housing Authority conducted a public hearing pursuant to 24 CFR Part 905 reference to the 2025 Capital Fund Program grant on Monday, August 25, 2025 at 9:00 a.m.

All documents pertaining to the 2025 Capital Fund Program grant were available for public viewing.

The Public Hearing was held to answer questions pertaining to the 2025 CFP grant and to accept comments.

There were no questions for public comments.

  
\_\_\_\_\_  
Kimberly Portillo, Executive Director

8/25/2025  
Date



Criteria for Significant Amendment or Modification to the CFP 5-Year Action Plan

The following additions to the CFP 5-Year Action Plan shall constitute a significant amendment or modification: Demolition, disposition, homeownership, Capital Fund financing, conventional development or mixed-finance development.

Kim Portillo

Name of Executive Director

Kim Portillo

Signature of Executive Director

7/18/2025


Date



## POLICY REPORT


### 2024 Consolidated Annual Performance and Evaluation Report (CAPER)

September 23, 2025




Prepared By:

Bradley Brandon  
Community Development  
Coordinator



Reviewed By:

Kim Portillo  
Director of Planning  
& Community Development



Reviewed By:

Scott Peterson  
City Manager

### DISCUSSION

Each year HUD requires a Consolidated Annual Performance and Evaluation Report (CAPER) to narrate the accomplishments of the previous program year, reflect the implementation of the Consolidated Plan, and acknowledge leveraging of Community Development Block Grant (CDBG) funds and Emergency Solutions Grant (ESG) funds received. The CAPER illustrates compliance with national objectives set by Congress for use of CDBG and ESG funds. The 2024-25 grant year (7-1-24 to 6-30-25) was the 3rd year of the 2022-26 Consolidated Plan.

CDBG funds are an entitlement award from HUD to our City. As a brief summary of the 2024-25 program year, CDBG funds provided 16 owner occupied homeowners with minor home repair assistance and 5 home buyers with financial assistance to purchase their home in our City. The City did not utilized CDBG funding for removal of slum or blight for this reporting period. Neighborhood Stabilization was accomplished with CDBG funds for sidewalk repair and ADA compliant ramp replacement on the 200 and 300 blocks of Kiowa St. CDBG funds also provided rent or utility reimbursement to 5 public service agencies for the physical locations of their agencies in our City. The agencies served 5,241 low and moderate income individuals of disadvantaged families, mental health needs, and/or efforts to fight homelessness throughout the duration of their CDBG fund usage.

Kansas Housing Resource Corporation awards ESG funding to the City through an application process including qualified public service agencies. The City administered and subawarded ESG funds to two qualified public service agencies that provided homelessness prevention, rapid rehousing, and emergency shelter needs.

The CAPER was presented to the Community Development Advisory Board and held a public hearing on September 8, 2025 for approval or disapproval before presentation to the City Commission. No public comments were received. The Community Development Advisory Board voted for approval of the CAPER to be presented to City Commission. The 2024 CAPER can be viewed on the City's website.

### RECOMMENDED ACTION

Motion to consider and approve the resolution approving the 2024 CAPER for submittal to the Department of Housing and Urban Development.

**RESOLUTION NO. B-2408**

**CONSOLIDATED ANNUAL PERFORMANCE AND EVALUATION  
REPORT (CAPER)**

**BE IT RESOLVED BY THE MAYOR AND CITY COMMISSION,  
LEAVENWORTH, KANSAS,** as follows:

**Section 1.** The Consolidated Annual Performance and Evaluation Report (CAPER) for the period July 1, 2024, through June 30, 2025, is approved and shall be submitted to the US Department of Housing & Urban Development (HUD).

**Section 2.** The report shows completion of projects or contractual obligations of all funds available to the City through the Community Development Block Grant program for the report year as well as those projects completed during the year from prior program authorizations.

**Section 3.** The Community Development Advisory Board (CDAB) advertised a public hearing on August 20, 2025 and held the hearing on September 8, 2025, to provide opportunity for public response to the report. Written testimony for entry into the record was accepted until September 8, 2025. The report was published and available prior to the hearing date.

**Section 4.** The CDAB recommends the City Commission approve the report and submit to HUD.

**Section 5.** This resolution shall take effect and be effective from and after its passage as provided by law.

**Passed and approved** this 23rd day of September 2025.

---

Holly Pittman, Mayor

{Seal}

ATTEST:

---

Sarah Bodensteiner, CMC  
City Clerk




**POLICY REPORT PWD NO. 25-34**

**FEDERAL- AID SAFETY PROGRAM  
INTERSECTION – 10TH AND LIMIT STREET  
KDOT BID CONCURRENCE**

**City Project No. 2022-980  
KDOT Project No. 52 N 0752-01**

**September 23, 2025**

Prepared By:




Mike Stephan,  
Deputy Director of Public Works

Reviewed By:



Brian Faust,  
Director of Public Works



Scott Peterson,  
City Manager

**ITEM:**

Bids for the 10<sup>th</sup> and Limit Intersection Safety Improvement Project were opened by KDOT on September 17, 2025. While KDOT will be the agency that officially awards the contract, our agreement with KDOT states that the award will be 'to the lowest Responsible Bidder upon concurrence in the award by the City'.

**BACKGROUND:**

In December of 2021, the City was notified of a grant opportunity for intersection improvements that would improve the safety of high-crash locations. The Police Department provided a list of high crash intersections and based on this information, the City worked with Merge Midwest Engineering to evaluate options for safety improvements at the intersection of 10th and Limit Street.

The City submitted a grant application and received an offer letter from KDOT stating that we were eligible for up to \$1,000,000 in funding to help cover the costs of these improvements. This is a 90/10 grant that covers the construction and the construction engineering associated with the project.

The City is responsible for 10% of the construction/construction engineering costs and 100% for the design and right-of-way acquisition (as well as any construction costs that exceed the \$1M).

The City hired the team of Merge Midwest and JEO for the project design.

Intersection improvements include:

- Complete replacement of existing signals (including poles, mast arms and radar detection).
- Left turn flashing yellow signals with reflective sheeting to signal back plates.
- Construction of a southbound dedicated right turn lane.
- Upgraded storm sewers, mill and overlay of the intersection and restriping.

**BIDDING:**

KDOT advertised the project and 3 bids were received on September 17, 2025.

<u>Company</u>	<u>Bid</u>
Julius Kaaz Construction Company Inc	\$ 866,655.55
Linaweaver Construction Inc	\$ 965,327.25
<u>J.M. Fahey Construction Company</u>	<u>\$1,055,923.00</u>
<i>(Engineer's Estimate</i>	<i>\$1,454,260.80)</i>

KDOT staff reviewed the bid from Kaaz and found no issues. Therefore Julius Kaaz Construction Company Inc is the lowest Responsible Bidder with a total cost of \$866,655.55.

**CONSTRUCTION ENGINEERING (CE):**

Construction Engineering will be provided by JEO for a cost of \$176,568.44. Total eligible costs for the project are:

Construction:	\$866,656
<u>Construction Engineering:</u>	<u>\$176,568 (estimate)</u>
Total	\$1,043,224
90% KDOT	\$938,902
10% City	\$104,322

**BUDGET IMPACT:**

Based on the low bid, the city's share of construction and construction engineering will be approximately \$104,322. As this is a KDOT administered project, the city's share will need to be forwarded to KDOT prior to construction.

**RECOMMENDATION:**

Staff recommends that the City Commission concur with KDOT's recommendation to award the project to Julius Kaaz Construction and JEO for construction engineering.

**ATTACHMENT:**

- KDOT Agreement Articles II and III



## ARTICLE II

### FUNDING:

1. **Funding.** The table below reflects the funding commitments of each Party. The Total Actual Costs of Construction include all Construction Contingency Items. The Parties agree estimated costs and contributions are to be used for encumbrance purposes and may be subject to change.

Party	Responsibility
Secretary	90% of Total Actual Costs of Construction and Construction Engineering (CE), not to exceed \$1,000,000.00
City	10% of Total Actual Costs of Construction and CE until the Secretary's funding limit is reached  100% of Total Actual Costs of Construction and CE after the Secretary's funding limit is reached  100% of Total Actual Costs of Preliminary Engineering (PE), Right of Way, and Utility Adjustments  100% of Non-Participating Costs

## ARTICLE III

### SECRETARY RESPONSIBILITIES:

1. **Technical Information on Right of Way Acquisition.** The Secretary will provide technical information upon request to help the City acquire Right of Way in accordance with the laws and with procedures established by KDOT's Bureau of Right of Way and the Office of Chief Counsel and as required by FHWA directives such that the City may obtain participation of federal funds in the cost of the Project.

2. **Letting and Administration by KDOT.** The Secretary shall Let the contract for the Project and shall award the contract to the lowest Responsible Bidder upon concurrence in the award by the City. The Secretary further agrees, as agent for the City, to administer the Construction of the Project in accordance with the final Design Plans, as required by FHWA, to negotiate with and report to the FHWA and administer the payments due the Contractor or the Consultant, including the portion of the cost borne by the City.

3. **Traffic Signals Upgrade, Construction of Turn Lanes, & Maintenance.** The Secretary will upgrade traffic signals and construct turn lanes at the intersection 10<sup>th</sup> Avenue and Limit Street currently maintained by the City. The traffic signals shall remain within KDOT Right of Way. The Secretary is responsible for installation of the traffic signal upgrade and the construction of the turn lanes. After installation, the City shall be responsible for the maintenance of the turn lanes and the City shall remain responsible for the maintenance of the traffic signals as stated in the Traffic Signal Maintenance Agreement and is incorporated into this Agreement by this reference.

4. **Indemnification by Contractors.** The Secretary will require the Contractor to indemnify, hold harmless, and save the Secretary and the City from personal injury and property damage claims arising out of the act or omission of the Contractor, the Contractor's agent, subcontractors, or suppliers. If the




POLICY REPORT PWD NO. 25-38

CONSIDER APPROVAL OF LOW BID FOR CONSTRUCTION OF THE  
Industrial Park Sanitary Sewer Creek Crossing Repair  
City Project 2025-022


September 23, 2025

Prepared by:



Justin Stewart,  
Project Manager

Reviewed by:



Brian Faust, P.E.,  
Director of Public Works



Scott Peterson,  
City Manager

**ISSUE:**

Consider bids received and possible award of the Industrial Park Sanitary Sewer Creek Crossing Repair, Project #2025-0022

**BACKGROUND:**

In 2017, during a scheduled sanitary sewer creek crossing inspection, staff identified a possible future issue with the sanitary main located in the creek at 4751 S. 13<sup>th</sup> Street. Earlier in 2025, staff engaged with the City's on-call engineering firm, BG Consultants, to design a long-term solution for protecting the sanitary main and stabilizing the creek banks from further deterioration.

The project plans were prepared by BG Consultants and the project was advertised for bid in the Leavenworth Times and on our BONFIRE website. Bids were accepted on September 15, 2025 and the bid results are shown below and in the attached bid tabulation.

Company	City	Base Total Bid
Baker Construction	Leavenworth, KS	\$ 81,500.00
Linaweaver Construction	Lansing, KS	\$135,000.00
Lexeco	Leavenworth, KS	\$136,596.00
T&B Trucking/Excavating	Hurdland, Mo.	\$138,550.00
Westland Construction	Basehor, KS	\$152,830.00
Griggs Gutter and Const.	Pleasant Hill, Mo	\$162,452.00
Engineer's Estimate		\$138,050.00

Baker Construction was the low bidder and they meet all of the bidding requirements. They have completed several projects for the City in previous years and the prior work was completed within the required timeframe and specifications. The company has completed numerous concrete projects for other cities in Kansas and Missouri and has the experience to satisfactorily perform this work for the City of Leavenworth.

The Sanitary Crossing Repairs are expected to begin no later than October 6th, 2025 with completion in 60 calendar days. Inspection will be by City Staff.



**POLICY:**

The City Commission generally awards a contract to the lowest bidder if the bid is less than the Engineer's Estimate and whose evaluation by the City indicates that the award will be in the best interest of the City. The qualified low bid from Baker Construction was under the Engineer's Estimate and the contractor is well qualified for this work.

**BUDGET IMPACT:**

The total project cost is \$81,500.00. This project will be funded 50% from the Sewer Fund and 50% from the Stormwater Fund.

**RECOMMENDATION:**

Staff recommends that the City Commission approve the qualified low bid submitted by Baker Construction for the Industrial Park Sanitary Sewer Creek Crossing Repair in the amount of \$81,500.00.

**ATTACHMENTS:**

Bid Tabs  
Project Site Map  
Public Notices – Bid Opening



**CITY OF LEAVENWORTH**  
**Project No. 2025-011**  
**Industrial Park Sanitary Sewer Creek Crossing Repair**  
**September 15, 2025**

BASE BID											
4751 S. 13th Street				Engineer's Estimate		BAKER CONSTRUCTION		GRIGGS GUTTER/CONSTRUCTION		LEAVENWORTH EXCAVATING	
Item	Description	Unit	Quantity	Unit Price	Extension	Unit Price	Extension	Unit Price	Extension	Unit Price	Extension
1	Contractor Construction Staking	LS	1	10,000.00	\$10,000.00	\$2,500.00	\$2,500.00	\$2,025.00	\$2,025.00	\$2,000.00	\$2,000.00
2	Mobilization	LS	1	7,500.00	\$7,500.00	\$5,000.00	\$5,000.00	\$2,800.00	\$2,800.00	\$13,600.00	\$13,600.00
3	Clearing & Grubbing	LS	1	40,000.00	\$40,000.00	\$25,000.00	\$25,000.00	\$8,620.00	\$8,620.00	\$37,000.00	\$37,000.00
4	Riprap (Light Stone) (200Lb)	EA	125	200.00	\$25,000.00	\$120.00	\$15,000.00	\$196.00	\$24,500.00	\$134.00	\$16,750.00
5	Seeding, Fertilizing, and Mulching	LS	1	5,000.00	\$5,000.00	\$2,500.00	\$2,500.00	\$10,122.00	\$10,122.00	\$12,600.00	\$12,600.00
6	Reinforced Sanitary Pipe Piers	CY	3	5,000.00	\$15,000.00	\$1,666.74	\$5,000.22	\$10,878.00	\$32,634.00	\$3,700.00	\$11,100.00
7	Concrete Encasement of Existing Sewer	CY	30	250.00	\$7,500.00	\$166.67	\$5,000.10	\$660.00	\$19,800.00	\$250.00	\$7,500.00
8	6" Concrete Slope (Reinf.)	EA	50	150.00	\$7,500.00	\$200.00	\$10,000.00	\$573.00	\$28,650.00	\$325.00	\$16,250.00
9	Concrete Slope Cutoff Wall	EA	24	200.00	\$4,800.00	\$104.17	\$2,500.08	\$360.00	\$8,640.00	\$204.00	\$4,896.00
10	24" Storm Sewer( (PEP)	LF	66	125.00	\$8,250.00	\$60.60	\$3,999.60	\$246.00	\$16,236.00	\$150.00	\$9,900.00
11	Erosion Control	LF	1	7,500.00	\$7,500.00	\$5,000.00	\$5,000.00	\$8,425.00	\$8,425.00	\$5,000.00	\$5,000.00
				<b>TOTAL BASE BID:</b>	<b>\$138,050.00</b>		<b>\$81,500.00</b>		<b>\$162,452.00</b>		<b>\$136,596.00</b>

BASE BID											
4751 S. 13th Street				Engineer's Estimate		LINAWEAVER CONSTRUCTION		T&B TRUCKING/EXCAVATING		WESTLAND CONSTRUCTION	
Item	Description	Unit	Quantity	Unit Price	Extension	Unit Price	Extension	Unit Price	Extension	Unit Price	Extension
1	Contractor Construction Staking	LS	1	10,000.00	\$10,000.00	\$8,500.00	\$8,500.00	\$5,000.00	\$5,000.00	\$100.00	\$100.00
2	Mobilization	LS	1	7,500.00	\$7,500.00	\$15,000.00	\$15,000.00	\$25,000.00	\$25,000.00	\$70,000.00	\$70,000.00
3	Clearing & Grubbing	LS	1	40,000.00	\$40,000.00	\$15,000.00	\$15,000.00	\$17,500.00	\$17,500.00	\$5,000.00	\$5,000.00
4	Riprap (Light Stone) (200Lb)	EA	125	200.00	\$25,000.00	\$200.00	\$25,000.00	\$200.00	\$25,000.00	\$150.00	\$18,750.00
5	Seeding, Fertilizing, and Mulching	LS	1	5,000.00	\$5,000.00	\$5,000.00	\$5,000.00	\$3,500.00	\$3,500.00	\$5,000.00	\$5,000.00
6	Reinforced Sanitary Pipe Piers	CY	3	5,000.00	\$15,000.00	\$5,000.00	\$15,000.00	\$5,000.00	\$15,000.00	\$3,000.00	\$9,000.00
7	Concrete Encasement of Existing Sewer	CY	30	250.00	\$7,500.00	\$350.00	\$10,500.00	\$250.00	\$7,500.00	\$300.00	\$9,000.00
8	6" Concrete Slope (Reinf.)	EA	50	150.00	\$7,500.00	\$500.00	\$25,000.00	\$400.00	\$20,000.00	\$352.00	\$17,600.00
9	Concrete Slope Cutoff Wall	EA	24	200.00	\$4,800.00	\$150.00	\$3,600.00	\$250.00	\$6,000.00	\$200.00	\$4,800.00
10	24" Storm Sewer( (PEP)	LF	66	125.00	\$8,250.00	\$150.00	\$9,900.00	\$175.00	\$11,550.00	\$130.00	\$8,580.00
11	Erosion Control	LF	1	7,500.00	\$7,500.00	\$2,500.00	\$2,500.00	\$2,500.00	\$2,500.00	\$5,000.00	\$5,000.00
				<b>TOTAL BASE BID:</b>	<b>\$138,050.00</b>		<b>\$135,000.00</b>		<b>\$138,550.00</b>		<b>\$152,830.00</b>




# ArcGIS Web AppBuilder



9/18/2025, 10:44:51 AM

ssGravityMains	swGravity	swInlet	Outfall to Creek	Address (Points)
public (city)	Collector	Area Drain	Pipe Inlet	Leavenworth City Limits
ssManholes	Open_Channel	Curb Inlet	Parcels_Current	City Right-of-Way
manhole		Junction	Buildings	RoadCenterline



Sources: Esri, TomTom, Garmin, FAO, NOAA, USGS, © OpenStreetMap contributors, and the GIS User Community





## Public Notices

### PUBLIC NOTICE – BID OPENING

*Diana Gregory, Sep 15, 2025 5:04 PM CDT*

Thank you for so much for your interest and response to our "Industrial Park Sanitary Sewer Creek Crossing Repair - 4751 S. 13th Street" Project. The following submissions were received during the solicitation period:

Baker Construction, Inc. -	\$81,500.00
Griggs Gutter and Construction	\$162,452.00
Leavenworth Excavating and Equipment Co. Inc. -	\$136,596.00
Linaweaver Construction, Inc. -	\$135,000.00
T&B Trucking & Excavating, LLC -	\$138,550.00
Westland Construction, Inc. -	\$152,830.00

The above information only lists the base bid and does not factor in any qualifications, maintenance, warranty, or other considerations that will impact the decision making process. The Staff will review the submissions and make a recommendation to the Finance Director, City Manager and/or City Commission for final approval.

Diana Gregory

City of Leavenworth

Purchasing Agent

34 875 1111 1111 1111 1111 1111 1111 1111 1111

Page 15




POLICY REPORT PWD NO. 25-36

CONSIDER ADOPTION OF LEAVENWORTH COUNTY  
SANITARY CODE FOR PRIVATE SEWAGE DISPOSAL SYSTEMS


September 23, 2025

Prepared by:




Harold D. Burdette,  
Chief Building Inspector

Reviewed by:



Brian D. Faust, P.E.,  
Director of Public Works

Reviewed by:



Scott Peterson,  
City Manager

**ISSUE:**

Consider an ordinance adopting the Leavenworth County Sanitary Sewer Code for the installation of private sewage disposal systems within the city.

**BACKGROUND:**

Private sewage disposal systems may be installed in the city, but it is not a common practice. The current regulations are outdated and incomplete.

The Leavenworth County Sanitary Code contains installation and maintenance regulations for private sewage disposal systems. Leavenworth County staff deals with private sewage disposal systems often, and have assisted city staff on installations within city limits in the past.

The proposed ordinance would adopt the county's code for use within the city, per Chapter 1, Section VI of the Leavenworth County Sanitary Code.

**BUDGET IMPACT:**

There is no budget impact.

**COMMISSION ACTION:**

The Commission is asked to place an ordinance on first consideration that adopts the Leavenworth County Sanitary Code for use by the City of Leavenworth.

**ATTACHMENT:**

Proposed Ordinance

(Summary Published in the Leavenworth Times \_\_\_\_\_)

**ORDINANCE NO. XXXX**

**AN ORDINANCE AMENDING CHAPTER 22 (HEALTH AND SANITATION), ARTICLE III (PRIVIES, CESSPOOLS AND SEPTIC TANKS), AND ALL SECTIONS THEREIN, ADDING NEW AND SUBSTITUTE PROVISIONS THERETO, AND REPEALING THE PREVIOUS ARTICLE AND SECTIONS SO AMENDED.**

BE IT ORDAINED BY THE GOVERNING BODY OF THE CITY OF LEAVENWORTH, KANSAS:

**Section 1.** Chapter 22, Article III, of the Leavenworth Code of Ordinances is hereby deleted in its entirety and amended to read as follows:

**ARTICLE III. PRIVIES, CESSPOOLS AND SEPTIC TANKS**

**Sec. 22-158. Inspection authority.**

The public works director or his representative shall have the right to enter upon any premises and inspect the sanitary conditions therein to enforce this article.

**Sec. 22-159. Prohibition.**

No person shall construct, permit or maintain a privy vault or cesspool within the city limits. Septic tanks or other private sewage disposal systems may not be constructed on any lot or premises where there is a public sanitary sewer in any street, alley, highway, easement, or right-of-way adjoining or serving such lot or premises, or where connection to a public sewer is otherwise required under this article or under Chapter 46, Article III of the code.

**Sec. 22-160. Private sewage disposal system.**

- (a) Where a public sanitary sewer is not available as described in this article and/or Chapter 46, Article III of the code, a building sewer shall be connected to a private sewage disposal system complying with the provisions set forth in the latest version of the Leavenworth County Sanitary Code as then-adopted by Leavenworth County, the terms of which are incorporated into this article by this reference.
- (b) Before commencement of construction of a private sewage disposal system, the owner shall first obtain such permits and pay such fees as may be required by Leavenworth County and/or its designated departments. The application for such permits shall be made on a form furnished by Leavenworth County, which shall be supplemented by all information as deemed necessary by Leavenworth County and the city's director of public



works. A plumbing permit from the city shall also be obtained, and the permit fee shall be paid as required, as set forth in the city fee schedule.

- (c) A private sewage disposal system shall not be utilized until the installation is completed to the satisfaction of Leavenworth County (through its authorized agent) and the city inspector or other city-designated official. They shall be allowed to inspect the work at any state of construction, and in any event, the applicant for the permit shall notify Leavenworth County and the City when the work is ready for final inspection, and before any underground portions are covered.
- (d) The type, capacities, location, and layout of a private sewage disposal system shall comply with all requirements of the Leavenworth County Sanitary Code.
- (e) At such time as a public sewer becomes available to a property served by a private sewage disposal system, as provided in this article and in Chapter 46, Article III of the code, a direct connection shall be made within ninety (90) days to the public sewer and any septic tanks, cesspools, and similar private sewage disposal facilities shall be abandoned and filled with suitable material approved by the city director of public works.
- (f) The owner shall operate, clean, and maintain the private sewage disposal facilities in a sanitary manner at all times, and in conformity with the Leavenworth County Sanitary Code, at no expense to the city.
- (g) Where there are city regulations that differ from the requirements of the Leavenworth County Sanitary Code, the city regulations shall apply.
- (h) No statement contained in this article shall be construed to interfere with any additional requirements that may be imposed by Leavenworth County.
- (i) If, at any time, Leavenworth County determines that it does not have jurisdiction to receive applications, collect fees, issue permits, or conduct inspections as provided in this section, then then applications will be made to and fees will be paid to the city, the city will review and issue such permits under the same considerations as provided in this article and under the Leavenworth County Sanitary Code, and the city will conduct such inspections.

#### **Sec. 22-161. Disinfection.**

All septic tanks and private sewage disposal systems shall be disinfected when so ordered by the public works director or his/her authorized representative.

#### **Sec. 22-162. Temporary privies for workers.**

All contractors or other persons employing persons in constructing buildings, street improvements, or other similar work shall provide and care for such temporary privies as will meet the approval of the city public works director.

**Secs. 22-163—22-195. Reserved.**

**Section 2.** Chapter 22, Article III of the Leavenworth Code of Ordinances, including Sections 22-158 through 22-195, inclusive, in existence as of and prior to the adoption of this ordinance, are hereby repealed.

**Section 3.** This ordinance shall take effect and be in force from and after its publication in the official city newspaper as provided by law.

PASSED and APPROVED by the Governing Body on the \_\_\_\_\_ day of \_\_\_\_\_, 2025.

\_\_\_\_\_  
Holly Pittman, Mayor

{SEAL}

ATTEST:

\_\_\_\_\_  
Sarah Bodensteiner, CMC, City Clerk




**POLICY REPORT  
FIRST CONSIDERATION ORDINANCE  
2025-12-SUP  
510 KIOWA STREET**

**SEPTEMBER 23<sup>RD</sup>, 2025**

**SUBJECT:**

Place on first consideration an ordinance regarding 2025-12-SUP related to a request for a Special Use Permit to allow a two-family dwelling in the R1-6 zoning District



**Prepared By:**  
Kim Portillo,  
Director of Planning and  
Community Development



**Reviewed By:**  
Scott Peterson,  
City Manager

**NATURE OF REQUEST**

The applicant, Mohammed Sazad, is requesting a Special Use Permit (SUP) to allow a two-family dwelling in the R1-6, High Density Single Family Residential District. Two-family dwellings are allowed in the R1-6 zoning district with the issuance of a Special Use Permit.

The property is currently being used as a nonconforming two-family dwelling. Staff does not have a record of it being legally established for such use.

The applicant is requesting a Special Use Permit to adequately represent the current use of the structure on the property, and to bring the use into compliance with the Development Regulations. Issuance of a Special Use Permit will require the applicant to register the structure with the City as a two-family dwelling.

**COMMISSION FINDINGS**

The Commission may recommend issuance of a special use permit whenever it finds that:

1. The proposed special use complies with all applicable provisions of this ordinance.

*Based on all available information, staff believes that this application complies with all provisions of City of Leavenworth Development Regulations.*

2. The proposed special use at the specified location will contribute to and promote the economic development, welfare or convenience of the public.

*This property has functioned as a two-family dwelling since at least 2018, and contributes to the diversity of housing stock available to Leavenworth residents.*

3. The special use will not cause substantial injury to the value of other property in the neighborhood in which it is located.

*Based on the information available, staff does not believe that the continued use will cause any substantial injury to the value of other property in the neighborhood.*

4. The location and size of the special use, the nature and intensity of the operation involved in or conducted in connection with it, and the location of the site with respect to streets giving access to it are such that the special use will not dominate the immediate neighborhood so as to prevent development and use of neighboring property in accordance with the applicable zoning district regulations.

*No new structures or building modifications are proposed as part of this special use permit. The property will continue to function as it is currently.*

Notification was sent to property owners within 200' of the subject property, as required by Kansas statute. After notifications were mailed, staff received one inquiry.

The Planning Commission took action on this item at their September 9th, 2025 meeting and voted 4-0 to recommend approval of the Special Use Permit with one condition:

1. The property owner shall register the property with the City of Leavenworth as a two-family rental property.

**STAFF RECOMMENDATION:**

Staff recommends approval of the Special Use Permit request based on the analysis and findings included herein, subject to the following conditions:

1. The property owner shall register the property with the City of Leavenworth as a two-family rental property.

**ACTION/OPTIONS:**

- Place an ordinance on first consideration to approve the Special Use Permit request to allow a two-family dwelling at 510 Kiowa Street.
- Deny the Special Use Permit to allow a two-family dwelling at 510 Kiowa Street.
- Remand the Special Use Permit request to allow a two-family dwelling at 510 Kiowa Street to the Planning Commission for further discussion.





**SPECIAL USE PERMIT**  
CITY OF LEAVENWORTH, KANSAS

**OFFICE USE ONLY**

CASE NO.: 2025-12 SUP

Application No.	<u>17516</u>
Fee (non-refundable)	\$350.00
Filing Date	<u>6/26/25</u>
Received By	<u>ad online</u>
Hearing Date	<u>9/8/25</u>
Publication Date	<u>8/13/25</u>


As provided in Section 2.04 of the 2016 Development Regulations, application is hereby made for a SPECIAL USE PERMIT for the operation of a: 2 Family Dwelling in R1-6

(Existing 2-Family Dwelling)


in accordance with the attached site plan on the following described property:

Subject Property:	510 Kiowa St		
Legal Description:	(Attach a full legal description provided by the Register of Deeds Office)		
Real Estate PID #:	077-25-0-20-18-007.00-0		
Zoning:	R1-6	Historic District:	NA

I/We, the undersigned, depose and state we are the owners of the above described property:

Name(s) of Owner (print):	R. 29 and Graham Properties LLC		
Owner Address:	2721 SW Gray Ave, Lee's Summit, MO 64081		
Contact No.	347-228-9403	Email:	FavStop@gmail.com
Signature of Owner(s):			

State of Kansas  
County of Leavenworth (SEAL)



Signed or attested before me on: 6/25/2025

Notary Public: Sarah Roll

My Appointment Expires: 3/22/2027

If business is operated by someone other than the owner, provide name and address of operator(s).


Name of Lessee:			
Address:			
Contact No.		Email:	

NOTE: All signatures must be in ink. Signature of owner(s) must be secured and notarized.

**Check list below...**

<input checked="" type="checkbox"/>	Non-Refundable Fee of \$350.00 is due at time of application
<input checked="" type="checkbox"/>	Certified list of property owners within two hundred (200) feet of the subject property
<input checked="" type="checkbox"/>	Attach <b>full</b> legal description obtained through the Register of Deeds Office
<input checked="" type="checkbox"/>	Site Plan drawn to scale (See General Instructions)
<input checked="" type="checkbox"/>	Supporting documentation (See General Instructions)





















**Sarah Roll**

---

**From:** favstop@gmail.com  
**Sent:** Friday, June 27, 2025 3:34 PM  
**To:** Sarah Roll  
**Cc:** Michelle Baragary  
**Subject:** Re: 510 Kiowa st

**Application for Pre-Existing Two-Family Dwelling at 510 Kiowa st, Leavenworth Kansas**

Dear Members of the Board,

I am writing to formally express my intent to apply for a Special Use Permit for the continued use of the property located at 510 Kiowa st as a pre-existing 2 family dwelling.

This property has historically been used as a two-family residence, and I am seeking to maintain that use in accordance with local zoning regulations. The purpose of this application is to bring the property into full compliance with any applicable zoning requirements and to continue providing safe, quality housing for two families without any expansion or intensification of use.

There are no proposed structural changes or additions to the existing building. The use of the property will remain consistent with its long-standing configuration. The continued operation as a two-family residence will not adversely affect the surrounding neighborhood, and all health, safety, and building codes will be strictly adhered to.

I respectfully request your consideration and approval of this Special Use Permit. I am happy to provide any additional documentation or attend a hearing to further support my application.

Thank you for your time and attention to this matter.

Sincerely,  
Mohammed Sazad

Sent from my iPhone

On Jun 27, 2025, at 4:14 PM, Sarah Roll <Sarah.Roll@firstcity.org> wrote:

Good afternoon.

Thank you for the pictures.

Were you able to prepare a letter of intent for your application? I believe Michelle requested that on your initial visit to our office.

Let me know if you have any questions.



Respectfully,

*Sarah Roll*

Planning Assistant

City of Leavenworth

100 N. 5<sup>th</sup> Street

Leavenworth, KS 66048

(913) 680-2626

<https://link.edgepilot.com/s/adf7115d/YlekufvAME66JtytVSIOhw?u=http://www.leavenworthks.org/>

---

**From:** [favstop@gmail.com](mailto:favstop@gmail.com) <[favstop@gmail.com](mailto:favstop@gmail.com)>

**Sent:** Wednesday, June 25, 2025 5:19 PM

**To:** Michelle Baragary <[mbaragary@firstcity.org](mailto:mbaragary@firstcity.org)>

**Cc:** [sara.Roll@firstcity.org](mailto:sara.Roll@firstcity.org)

**Subject:** 510 Kiowa st

<image001.jpg>

<image002.jpg>

<image003.jpg>

<image004.jpg>

Sent from my iPhone

\*\*\* THIS EMAIL CAME FROM AN EXTERNAL SOURCE. PLEASE BE CAUTIOUS WHEN CLICKING ON LINKS OR ATTACHMENTS.

\*\*\*The message and documents transmitted with this e-mail contain confidential or privileged information belonging to the sender and it is intended only for the individual or entity to whom it is addressed. Unauthorized use of this communication is strictly prohibited and may be unlawful. If you are not an intended recipient you must not use, disclose, disseminate, copy or print its contents. If you receive this e-mail in error, please notify the sender by reply e-mail and delete and destroy the message and any attachments. \*\*\*

\*\*\* THIS EMAIL CAME FROM AN EXTERNAL SOURCE. PLEASE BE CAUTIOUS WHEN CLICKING ON LINKS OR ATTACHMENTS.

ENTERED IN TRANSFER RECORD IN  
MY OFFICE THIS DAY 08/07/2024

*Jane Klammke*  
COUNTY CLERK

Doc #: 2024R05817  
TERRILOIS MASHBURN  
REGISTER OF DEEDS  
LEAVENWORTH COUNTY, KANSAS  
RECORDED ON:  
08/07/2024 08:00:52 AM  
RECORDING FEE: 38.00  
PAGES: 2

### GENERAL WARRANTY DEED

RDRE Title, LLC dba RD Title & Escrow - File No. 24070101  
9105 Metcalf Ave  
Overland Park, KS 66212

THIS INDENTURE, made this 5th day of August, 2024, by and between **Blake Pursel and Jamie Pursel, husband and wife**, as GRANTOR, and **Rizq & Qadar Properties LLC**, as GRANTEE, whose mailing address is 2721 SW Gray Line, Lees Summit, MO 64081.

WITNESSETH: THAT SAID GRANTOR, in consideration of the sum of Ten Dollars and other good and valuable consideration, the receipt and sufficiency which is hereby acknowledged by GRANTOR, does hereby **grant, bargain and sell**, convey and confirm, unto the said GRANTEE, and unto Grantee's heirs and assigns forever, the following described real property situated in the County of Leavenworth, State of Kansas to-wit:

The following described real property situated in the County of Leavenworth, State of Kansas, to-wit:

*lot 4 is for 506 Kiowa* → Lots Four (4), Five (5), and Six (6), Block Sixty-Two (62), Leavenworth City Proper, City of Leavenworth, Leavenworth County, Kansas.

Commonly known as 506 and 510 Kiowa Street, Leavenworth, KS 66048

Subject to all easements, restrictions and reservations, if any, now of record, and all the taxes and assessments that may be levied, imposed or become payable hereafter.

TO HAVE AND TO HOLD, the premises aforesaid, with all and singular the rights, privileges, appurtenances and immunities thereto belonging or in anywise appertaining, unto the said GRANTEE and unto Grantee's heirs and assigns forever, the said GRANTOR hereby covenanting that it is lawfully seized of an indefeasible estate in fee in the premises herein conveyed; that it has good right to convey the same; that the said premises are free and clear from any encumbrance done or suffered by it or those under whom it claims; except as stated above and except for all taxes and assessments, general and special, not now due and payable; and that it will warrant and defend the title of the said premises unto the said GRANTEE, and unto Grantee's heirs and assigns forever, against the lawful claims and demands of all persons whomsoever.

If two or more persons constitute either GRANTOR or GRANTEE, the words GRANTOR and GRANTEE shall be construed to read GRANTORS or GRANTEES, whenever the sense of this Deed requires.



IN WITNESS WHEREOF, The said GRANTOR has executed this instrument the day and year first above written.

Blake Pursel

Blake Pursel

Jamie Pursel

Jamie Pursel

STATE OF Virginia  
COUNTY OF Roanoke City

Acknowledged before me on this 08/05/2024


by Blake Pursel.

Alexander Luis Marin  
Signature of notarial officer

Alexander Luis Marin

Printed Name

My appointment expires: 08/31/2028



STATE OF Virginia  
COUNTY OF Loudoun

Acknowledged before me on this 08/05/2024

by Jamie Pursel.

Gloria Asare

Electronic Notary Public

Signature of notarial officer

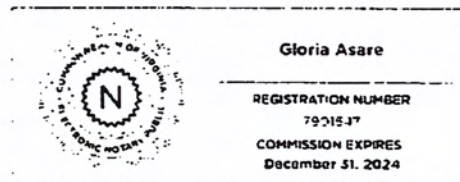
Gloria Asare

Printed Name

My appointment expires: 12/31/2024

Registration No: 7901547

Notarized remotely online using communication technology via Proof.



When recorded return to:  
Rizq & Qadar Properties LLC




# 510 Kiowa



9/2/2025, 4:03:55 PM

- Override 1
- - - Leavenworth City Limits
- Parcels\_Current
- - - City Right-of-Way
- Address (Points)
- RoadCenterline



Esri, HERE, Garmin, (c) OpenStreetMap contributors, and the GIS user community




# 510 Kiowa - Future Land Use



9/2/2025, 4:18:20 PM

1:1,128

- Override 1
- Future Land Use (Comp Plan 2030)
- Public/Semi-Public
- Single-Family
- Parcels\_Current
- Address (Points)
- Leavenworth City Limits
- City Right-of-Way
- RoadCenterline



Esri, HERE, Garmin, (c) OpenStreetMap contributors, and the GIS user community




# 510 Kiowa - Zoning



9/2/2025, 4:07:41 PM

- |                |                         |
|----------------|-------------------------|
| Override 1     | Parcels_Current         |
| Zoning_CURRENT | Address (Points)        |
| GBD            | Leavenworth City Limits |
| OBD            | City Right-of-Way       |
| R1-6           | RoadCenterline          |
| 91 R4-16       |                         |



Esri, HERE, Garmin, (c) OpenStreetMap contributors, and the GIS user community



(Summary Published in the Leavenworth Times on \_\_\_\_\_)

**ORDINANCE NO. XXXX**

**AN ORDINANCE ALLOWING A SPECIAL USE FOR A TWO-FAMILY DWELLING IN A HIGH DENSITY SINGLE FAMILY RESIDENTIAL DISTRICT ZONING DISTRICT LOCATED AT 510 KIOWA STREET IN THE CITY OF LEAVENWORTH, KANSAS.**

**WHEREAS**, under the Appendix A of the City Code of Ordinances, Development Regulations, of the City of Leavenworth, Kansas, the Governing Body of the City of Leavenworth is given the power to locate special uses in each zoning district by ordinance within said City; and

**WHEREAS**, the City Planning Commission, after fully complying with the requirements of the Ordinances of the City of Leavenworth, Kansas, held a public hearing on the 8th day of September 2025 in the Commission Room, 1<sup>st</sup> Floor of City Hall, 100 N. 5<sup>th</sup> Street, Leavenworth, Kansas, the official date and time set as was published in the Leavenworth Times newspaper and mailed to all property owners within 200 feet of the said property on the 13<sup>th</sup> day of August 2025; and

**WHEREAS**, the City Planning Commission did hear on the 8th day of September 2025 in the Commission Room, 1<sup>st</sup> Floor of City Hall, 100 N. 5<sup>th</sup> Street, Leavenworth, Kansas and upon a motion made, duly seconded, and passed, the City Planning Commission adopted findings of fact and recommended approval of the request for a two-family dwelling in a High Density Single Family Residential District zoning district located at 510 Kiowa Street, Leavenworth, Kansas; and

**WHEREAS**, upon a roll call vote duly passed, the Governing Body adopted the findings of fact and conclusions to allow special use for a two-family dwelling for the property described herein in Section 1.

**BE IT ORDAINED BY THE GOVERNING BODY OF THE CITY OF LEAVENWORTH, KANSAS:**

**Section 1.** That a special use permit be issued for a two-family dwelling on the following described property:

Lots Five (5) and Six (6), Block Sixty-Two (62), Leavenworth City Proper, City of Leavenworth, Leavenworth County, Kansas; And more commonly referred to as 510 Kiowa Street, Leavenworth, Kansas.

**Section 2:** That this Ordinance shall take effect and be in force from and after its passage by the Governing Body, and its publication once in the official City newspaper.

**PASSED AND APPROVED** by the Leavenworth City Commission of the City of Leavenworth, Kansas on this \_\_\_\_\_ day of \_\_\_\_\_ 2025.

{Seal}

---

Holly Pittman, Mayor

ATTEST:


---

Sarah Bodensteiner, CMC, City Clerk




**STAFF REPORT  
REVIEW OPTIONS FOR AMENDING SECTION 2-19  
OF CHAPTER 2 ARTICLE II OF THE CODE OF  
ORDINANCES OF THE CITY OF LEAVENWORTH**

**SEPTEMBER 23, 2025**



Sarah Bodensteiner, CMC  
City Clerk



Scott Peterson  
City Manager

**ISSUE:**

Review options prepared by City Attorney David Waters regarding the filling of a vacancy in the position of City Commissioner.

**BACKGROUND:**

At the September 9, 2025 City Commission Meeting, Staff and City Attorney David Waters presented an Ordinance to address the filling of a vacancy in the position of City Commissioner, as a review of the City Code revealed that while there are procedures to fill a vacancy in the position of Mayor and Mayor Pro Tem, the City Code did not include any language with regard to filling a vacancy in the position of City Commissioner. Upon review and discussion of the item at the Commission Meeting, the City Commission requested Attorney Waters prepare additional options for filling a vacancy in the position of City Commissioner, for the Commission to review and provide direction on which option they'd like to see adopted into the City Code.

ORDINANCE NO. \_\_\_\_\_

**AN ORDINANCE AMENDING SECTION 2-19 OF DIVISION 1 (GENERALLY) OF ARTICLE II (CITY COMMISSION) OF CHAPTER 2 (ADMINISTRATION) OF THE LEAVENWORTH CODE OF ORDINANCES REGARDING THE TERMS OF OFFICE OF THE MEMBERS OF THE GOVERNING BODY AND ESTABLISHING PROVISIONS FOR FILLING VACANCIES IN OFFICE.**

BE IT ORDAINED BY THE GOVERNING BODY OF THE CITY OF LEAVENWORTH, KANSAS:

**Section 1.** Pursuant to K.S.A. 12-184b(c), Section 2-19 of Division 1 (Generally) of Article II (City Commission) of Chapter 2 (Administration) of the Leavenworth Code of Ordinances is hereby deleted in its entirety and amended to read as follows:

**Sec. 2-19. - Composition; election; term of office.**

- (a) *Form of government.* The city continues to operate under the commission-manager form of government, pursuant to K.S.A. 12-184b and pursuant to all existing ordinances and charter ordinances relating to its form of government. The city commission shall consist of five commissioners, who are residents and qualified electors of the city, to be elected to terms set forth herein.
- (b) *Candidacy for city commission.* In accordance with K.S.A. 25-205, and amendments thereto, any person may become a candidate for city office elected at large by having had filed on their behalf, a nomination petition or a declaration of candidacy, accompanied by any fee required by law not later than 12:00 noon, on June 1, prior to such primary election, or if such date falls on Saturday, Sunday or a holiday, then before 12:00 noon on the next following day that is not a Saturday, Sunday or holiday. If filing by nomination petition, such petition must be signed by 50 qualified electors of the city or not less than one percent of the ballots cast and counted at the last general city election, whichever is less.
- (c) *Elections of commissioners.*
  - (i) General elections shall be held on the Tuesday following the first Monday in November of each odd-numbered year. All elections for the city shall be nonpartisan.
  - (ii) At each regular city election, there shall be elected two commissioners for a four-year term, and one commissioner for a two-year term. Subject to subsection (d) below, the candidates receiving the largest and second largest number of votes shall be elected for four-year terms, and the candidate receiving the third largest number of votes shall be elected for a two-year term



commencing the second Tuesday in December following certification of the election, and until a successor is elected and qualified. In the event of any tie votes, such tie shall be resolved pursuant to K.S.A. 25-3108, as amended.

- (iii) Every person elected or appointed to city office, before entering upon the duties of such office, shall take and subscribe an oath or affirmation as specified in K.S.A. 54-106, and amendments thereto, and every such oath or affirmation shall be filed with the city clerk.

(d) *Terms of office.*

- (i) The terms of each commissioner position with terms that would have expired on the first Tuesday in December 2025 shall expire on the second Tuesday in December 2025 when the commissioners elected in the 2025 general city election take office, or until a successor is otherwise qualified, whichever is later. The terms of each commissioner position with terms that would have expired on the first Tuesday in December 2027 shall expire on the second Tuesday in December 2027 when the commissioners elected in the 2027 general city election take office, or until a successor is otherwise qualified, whichever is later. Thereafter, terms of office shall commence as set forth in subsection (c)(ii) above.
- (ii) At the first regularly-scheduled meeting of the governing body in December of any city election year, as provided in section 2-52 of this code, following certification of the results of the city election held the previous November, the governing body, as constituted before said election, shall meet and open the meeting, and thereafter seat the new governing body, and the new governing body shall proceed to the order of business. Provided, that in the event the governing body is not able to hold its regularly-scheduled meeting on the second Tuesday of December in any year, then the terms of office of commissioners shall nevertheless expire and commence as set forth in this section, and the mayor, city manager, or city clerk shall otherwise make arrangements to qualify commissioners by oath or affirmation.

(e) *Vacancies in Commission.* In case of a vacancy in the office of commissioner occurring by reason of resignation, death, removal from office, or when a commissioner no longer resides in the city, or for any other reason, the vacancy shall be filled in the following manner:

- (i) The mayor (or, in the event the vacancy is in the position of mayor, the mayor pro tem, upon succeeding to the

office of mayor) shall submit to the governing body a recommendation of appointment to fill the vacancy within sixty (60) days after the date the office of commissioner becomes vacant. Candidates for appointment to the office of commissioner must be residents and qualified electors of the city. Subject to the provisions of K.S.A. 12-16,128, as amended, a vote of the governing body shall be required to confirm an appointment. Persons appointed to the governing body shall serve for the duration of the unexpired term to which they are being appointed.

(ef) *City manager.* The city commission shall appoint a city manager to be responsible for the administration and affairs of the city. The city manager shall serve at the pleasure of the city commission. The city manager shall see that all laws and ordinances are enforced. The city manager shall appoint and remove all heads of departments and all subordinate officers and employees of the city. All appointments shall be made upon merit and fitness alone.

**Section 2.** Sections 2-19 of the Leavenworth Code of Ordinances, in existence as of and prior to the adoption of this ordinance, is hereby repealed.

**Section 3.** This ordinance shall take effect and be in force from and after its publication in the official city newspaper as provided by law.

PASSED and APPROVED by the Governing Body on the \_\_\_\_ day of \_\_\_\_\_, 2025.

\_\_\_\_\_  
Holly Pittman, Mayor

{SEAL}

ATTEST:

\_\_\_\_\_  
Sarah Bodensteiner, CMC, City Clerk



ORDINANCE NO. \_\_\_\_\_

**AN ORDINANCE AMENDING SECTION 2-19 OF DIVISION 1 (GENERALLY) OF ARTICLE II (CITY COMMISSION) OF CHAPTER 2 (ADMINISTRATION) OF THE LEAVENWORTH CODE OF ORDINANCES REGARDING THE TERMS OF OFFICE OF THE MEMBERS OF THE GOVERNING BODY AND ESTABLISHING PROVISIONS FOR FILLING VACANCIES IN OFFICE.**

BE IT ORDAINED BY THE GOVERNING BODY OF THE CITY OF LEAVENWORTH, KANSAS:

**Section 1.** Pursuant to K.S.A. 12-184b(c), Section 2-19 of Division 1 (Generally) of Article II (City Commission) of Chapter 2 (Administration) of the Leavenworth Code of Ordinances is hereby deleted in its entirety and amended to read as follows:

**Sec. 2-19. - Composition; election; term of office.**

- (a) *Form of government.* The city continues to operate under the commission-manager form of government, pursuant to K.S.A. 12-184b and pursuant to all existing ordinances and charter ordinances relating to its form of government. The city commission shall consist of five commissioners, who are residents and qualified electors of the city, to be elected to terms set forth herein.
- (b) *Candidacy for city commission.* In accordance with K.S.A. 25-205, and amendments thereto, any person may become a candidate for city office elected at large by having had filed on their behalf, a nomination petition or a declaration of candidacy, accompanied by any fee required by law not later than 12:00 noon, on June 1, prior to such primary election, or if such date falls on Saturday, Sunday or a holiday, then before 12:00 noon on the next following day that is not a Saturday, Sunday or holiday. If filing by nomination petition, such petition must be signed by 50 qualified electors of the city or not less than one percent of the ballots cast and counted at the last general city election, whichever is less.
- (c) *Elections of commissioners.*
  - (i) General elections shall be held on the Tuesday following the first Monday in November of each odd-numbered year. All elections for the city shall be nonpartisan.
  - (ii) At each regular city election, there shall be elected two commissioners for a four-year term, and one commissioner for a two-year term. Subject to subsection (d) below, the candidates receiving the largest and second largest number of votes shall be elected for four-year terms, and the candidate receiving the third largest number of votes shall be elected for a two-year term

commencing the second Tuesday in December following certification of the election, and until a successor is elected and qualified. In the event of any tie votes, such tie shall be resolved pursuant to K.S.A. 25-3108, as amended.

- (iii) Every person elected or appointed to city office, before entering upon the duties of such office, shall take and subscribe an oath or affirmation as specified in K.S.A. 54-106, and amendments thereto, and every such oath or affirmation shall be filed with the city clerk.

(d) *Terms of office.*

- (i) The terms of each commissioner position with terms that would have expired on the first Tuesday in December 2025 shall expire on the second Tuesday in December 2025 when the commissioners elected in the 2025 general city election take office, or until a successor is otherwise qualified, whichever is later. The terms of each commissioner position with terms that would have expired on the first Tuesday in December 2027 shall expire on the second Tuesday in December 2027 when the commissioners elected in the 2027 general city election take office, or until a successor is otherwise qualified, whichever is later. Thereafter, terms of office shall commence as set forth in subsection (c)(ii) above.
- (ii) At the first regularly-scheduled meeting of the governing body in December of any city election year, as provided in section 2-52 of this code, following certification of the results of the city election held the previous November, the governing body, as constituted before said election, shall meet and open the meeting, and thereafter seat the new governing body, and the new governing body shall proceed to the order of business. Provided, that in the event the governing body is not able to hold its regularly-scheduled meeting on the second Tuesday of December in any year, then the terms of office of commissioners shall nevertheless expire and commence as set forth in this section, and the mayor, city manager, or city clerk shall otherwise make arrangements to qualify commissioners by oath or affirmation.

- (e) *Vacancies in Commission—More than 60 days prior to filing deadline. In case of a vacancy in the office of commissioner occurring by reason of resignation, death, removal from office, or when a commissioner no longer resides in the city, or for any other reason, and in the event that the vacancy occurs more than sixty (60) days prior to the filing deadline for the next regular city commission election at which the office of the vacant commission*



seat would be filled, then the vacancy shall be filled in the following manner:

- (i) The city clerk shall, within fourteen (14) days after the occurrence of the vacancy, cause notice of such vacancy to be published once in the official city newspaper. The notice of the vacancy shall be in substantially the following form:

*“A vacancy exists in the position of city commissioner. A special election will be held to elect a successor to fill the vacancy. Candidates for the position of commissioner must be residents and qualified electors of the city and at least eighteen (18) years of age on the date of the special election. Anyone wishing to be a candidate for the remaining term which expires \_\_\_\_\_, 20\_\_\_\_\_ should contact the city clerk and obtain a statement of candidacy. In order to be a candidate, the statement of candidacy together with a filing fee as established by the city’s fee schedule or resolution (or in lieu of such filing fee, a petition signed by at least fifty (50) qualified electors of the city, or by not less than one percent of the ballots cast and counted at the last general city election, whichever is less) must be filed with the city clerk by \_\_\_\_\_, 20\_\_\_\_\_.”*

Any person desiring to be a candidate must file the statement of candidacy and pay the filing fee or submit the proper petition by 12:00 noon on the 20th day following the publication of the notice or, if such date falls on Saturday, Sunday, or a holiday, then before 12:00 noon on the next following day that is not a Saturday, Sunday, or holiday.

- (ii) The city clerk shall, within five (5) days after the occurrence of the vacancy, notify the county election officer that a special election will need to be held within the city and shall obtain from the county election officer a date for such election consistent with the time provided in subsection (e)(iii) below.

- (iii) The city shall hold a special election for the purpose of electing a commissioner from among those persons who has properly filed a statement of candidacy as hereinbefore set forth. Such special election shall be held not less than sixty (60) days nor more than seventy (70) days following the date upon which such vacancy occurred unless, by reason of applicable law, the county election officer is unable to hold such special election within such seventy (70) days in which case the special election shall be held as soon thereafter as reasonably practicable. Failure to follow the precise procedure provided herein



shall not invalidate the results of any election held hereunder. The candidate receiving the greatest number of votes upon certification of the results by the county election officer shall assume the position of commissioner at the first regular meeting of the governing body following certification of the special election results, and such candidate shall serve as commissioner through the expiration of the then-current term of the vacated office.

(iv) In the event that no person files a valid statement of candidacy as provided herein to fill the vacant commissioner position, the mayor (or, in the event the vacancy is in the position of mayor, the mayor pro tem, upon succeeding to the office of mayor) shall submit to the governing body a recommendation of appointment to fill the vacancy within thirty (30) days after the date the office of commissioner becomes vacant. Candidates for appointment to the office of commissioner must be residents and qualified electors of the city. Subject to the provisions of K.S.A. 12-16,128, as amended, a vote of the governing body shall be required to confirm an appointment. Persons appointed to the governing body shall serve for the duration of the unexpired term to which they are being appointed.

(f) *Vacancies in Commission—Less than 60 days prior to filing deadline.* In case of a vacancy in the office of commissioner occurring by reason of resignation, death, removal from office, or when a commissioner no longer resides in the city, or for any other reason, and in the event that the vacancy occurs less than sixty (60) days prior to the filing deadline for the next regular city commission election at which the office of the vacant commission seat would be filled, then the procedures set forth in subsection (e) above shall not apply and the vacancy shall be filled in the following manner:

(i) [OPTION 1] The vacancy shall remain through the remainder of the unexpired term and the office of commissioner shall be elected as provided in subsection (c) above.

(ii) [OPTION 2] The mayor (or, in the event the vacancy is in the position of mayor, the mayor pro tem, upon succeeding to the office of mayor) shall submit to the governing body a recommendation of appointment to fill the vacancy within sixty (60) days after the date the office of commissioner becomes vacant. Candidates for appointment to the office of commissioner must be residents and qualified electors of the city. Subject to the provisions of K.S.A. 12-16,128, as amended, a vote of the governing body shall be required to confirm an



appointment. Persons appointed to the governing body shall serve for the duration of the unexpired term to which they are being appointed.

- (eg) *City manager.* The city commission shall appoint a city manager to be responsible for the administration and affairs of the city. The city manager shall serve at the pleasure of the city commission. The city manager shall see that all laws and ordinances are enforced. The city manager shall appoint and remove all heads of departments and all subordinate officers and employees of the city. All appointments shall be made upon merit and fitness alone.

**Section 2.** Sections 2-19 of the Leavenworth Code of Ordinances, in existence as of and prior to the adoption of this ordinance, is hereby repealed.

**Section 3.** This ordinance shall take effect and be in force from and after its publication in the official city newspaper as provided by law.

PASSED and APPROVED by the Governing Body on the \_\_\_\_ day of \_\_\_\_\_, 2025.

\_\_\_\_\_  
Holly Pittman, Mayor

{SEAL}

ATTEST:

\_\_\_\_\_  
Sarah Bodensteiner, CMC, City Clerk

ORDINANCE NO. \_\_\_\_\_

**AN ORDINANCE AMENDING SECTION 2-19 OF DIVISION 1 (GENERALLY) OF ARTICLE II (CITY COMMISSION) OF CHAPTER 2 (ADMINISTRATION) OF THE LEAVENWORTH CODE OF ORDINANCES REGARDING THE TERMS OF OFFICE OF THE MEMBERS OF THE GOVERNING BODY AND ESTABLISHING PROVISIONS FOR FILLING VACANCIES IN OFFICE.**

BE IT ORDAINED BY THE GOVERNING BODY OF THE CITY OF LEAVENWORTH, KANSAS:

**Section 1.** Pursuant to K.S.A. 12-184b(c), Section 2-19 of Division 1 (Generally) of Article II (City Commission) of Chapter 2 (Administration) of the Leavenworth Code of Ordinances is hereby deleted in its entirety and amended to read as follows:

**Sec. 2-19. - Composition; election; term of office.**

- (a) *Form of government.* The city continues to operate under the commission-manager form of government, pursuant to K.S.A. 12-184b and pursuant to all existing ordinances and charter ordinances relating to its form of government. The city commission shall consist of five commissioners, who are residents and qualified electors of the city, to be elected to terms set forth herein.
- (b) *Candidacy for city commission.* In accordance with K.S.A. 25-205, and amendments thereto, any person may become a candidate for city office elected at large by having had filed on their behalf, a nomination petition or a declaration of candidacy, accompanied by any fee required by law not later than 12:00 noon, on June 1, prior to such primary election, or if such date falls on Saturday, Sunday or a holiday, then before 12:00 noon on the next following day that is not a Saturday, Sunday or holiday. If filing by nomination petition, such petition must be signed by 50 qualified electors of the city or not less than one percent of the ballots cast and counted at the last general city election, whichever is less.
- (c) *Elections of commissioners.*
  - (i) General elections shall be held on the Tuesday following the first Monday in November of each odd-numbered year. All elections for the city shall be nonpartisan.
  - (ii) At each regular city election, there shall be elected two commissioners for a four-year term, and one commissioner for a two-year term. Subject to subsection (d) below, the candidates receiving the largest and second largest number of votes shall be elected for four-year terms, and the candidate receiving the third largest number of votes shall be elected for a two-year term



commencing the second Tuesday in December following certification of the election, and until a successor is elected and qualified. In the event of any tie votes, such tie shall be resolved pursuant to K.S.A. 25-3108, as amended.

- (iii) Every person elected or appointed to city office, before entering upon the duties of such office, shall take and subscribe an oath or affirmation as specified in K.S.A. 54-106, and amendments thereto, and every such oath or affirmation shall be filed with the city clerk.

(d) *Terms of office.*

- (i) The terms of each commissioner position with terms that would have expired on the first Tuesday in December 2025 shall expire on the second Tuesday in December 2025 when the commissioners elected in the 2025 general city election take office, or until a successor is otherwise qualified, whichever is later. The terms of each commissioner position with terms that would have expired on the first Tuesday in December 2027 shall expire on the second Tuesday in December 2027 when the commissioners elected in the 2027 general city election take office, or until a successor is otherwise qualified, whichever is later. Thereafter, terms of office shall commence as set forth in subsection (c)(ii) above.
- (ii) At the first regularly-scheduled meeting of the governing body in December of any city election year, as provided in section 2-52 of this code, following certification of the results of the city election held the previous November, the governing body, as constituted before said election, shall meet and open the meeting, and thereafter seat the new governing body, and the new governing body shall proceed to the order of business. Provided, that in the event the governing body is not able to hold its regularly-scheduled meeting on the second Tuesday of December in any year, then the terms of office of commissioners shall nevertheless expire and commence as set forth in this section, and the mayor, city manager, or city clerk shall otherwise make arrangements to qualify commissioners by oath or affirmation.

(e) *Vacancies in Commission—More than one year remaining. In case of a vacancy in the office of commissioner occurring by reason of resignation, death, removal from office, or when a commissioner no longer resides in the city, or for any other reason, and in the event that the vacancy occurs with more than one (1) year remaining on such commissioner's term, then the vacancy shall be filled in the following manner:*



- (i) The city clerk shall, within fourteen (14) days after the occurrence of the vacancy, cause notice of such vacancy to be published once in the official city newspaper. The notice of the vacancy shall be in substantially the following form:

*"A vacancy exists in the position of city commissioner. A special election will be held to elect a successor to fill the vacancy. Candidates for the position of commissioner must be residents and qualified electors of the city and at least eighteen (18) years of age on the date of the special election. Anyone wishing to be a candidate for the remaining term which expires \_\_\_\_\_, 20\_\_\_\_\_ should contact the city clerk and obtain a statement of candidacy. In order to be a candidate, the statement of candidacy together with a filing fee as established by the city's fee schedule or resolution (or in lieu of such filing fee, a petition signed by at least fifty (50) qualified electors of the city, or by not less than one percent of the ballots cast and counted at the last general city election, whichever is less) must be filed with the city clerk by \_\_\_\_\_, 20\_\_\_\_\_."*

Any person desiring to be a candidate must file the statement of candidacy and pay the filing fee or submit the proper petition by 12:00 noon on the 20th day following the publication of the notice or, if such date falls on Saturday, Sunday, or a holiday, then before 12:00 noon on the next following day that is not a Saturday, Sunday, or holiday.

- (ii) The city clerk shall, within five (5) days after the occurrence of the vacancy, notify the county election officer that a special election will need to be held within the city and shall obtain from the county election officer a date for such election consistent with the time provided in subsection (e)(iii) below.

- (iii) The city shall hold a special election for the purpose of electing a commissioner from among those persons who has properly filed a statement of candidacy as hereinbefore set forth. Such special election shall be held not less than sixty (60) days nor more than seventy (70) days following the date upon which such vacancy occurred unless, by reason of applicable law, the county election officer is unable to hold such special election within such seventy (70) days in which case the special election shall be held as soon thereafter as reasonably practicable. Failure to follow the precise procedure provided herein shall not invalidate the results of any election held hereunder. The candidate receiving the greatest number of votes upon certification of the results by the county



election officer shall assume the position of commissioner at the first regular meeting of the governing body following certification of the special election results, and such candidate shall serve as commissioner through the expiration of the then-current term of the vacated office.

(iv) In the event that no person files a valid statement of candidacy as provided herein to fill the vacant commissioner position, the mayor (or, in the event the vacancy is in the position of mayor, the mayor pro tem, upon succeeding to the office of mayor) shall submit to the governing body a recommendation of appointment to fill the vacancy within thirty (30) days after the date the office of commissioner becomes vacant. Candidates for appointment to the office of commissioner must be residents and qualified electors of the city. Subject to the provisions of K.S.A. 12-16,128, as amended, a vote of the governing body shall be required to confirm an appointment. Persons appointed to the governing body shall serve for the duration of the unexpired term to which they are being appointed.

(f) *Vacancies in Commission—Less than one year remaining.* In case of a vacancy in the office of commissioner occurring by reason of resignation, death, removal from office, or when a commissioner no longer resides in the city, or for any other reason, and in the event that the vacancy occurs with less than one (1) year remaining on such commissioner's term, then the procedures set forth in subsection (e) above shall not apply and the vacancy shall be filled in the following manner:

(i) **OPTION 1** The mayor (or, in the event the vacancy is in the position of mayor, the mayor pro tem, upon succeeding to the office of mayor) shall submit to the governing body a recommendation of appointment to fill the vacancy within sixty (60) days after the date the office of commissioner becomes vacant. Candidates for appointment to the office of commissioner must be residents and qualified electors of the city. Subject to the provisions of K.S.A. 12-16,128, as amended, a vote of the governing body shall be required to confirm an appointment. Persons appointed to the governing body shall serve for the duration of the unexpired term to which they are being appointed.

(ii) **OPTION 2** If the vacancy occurs with less than one (1) year remaining on such commissioner's term, but less than sixty (60) days prior to the filing deadline for the next regular city commission election at which the office of the vacant commission seat would be filled, then the vacancy shall remain through the remainder of the unexpired term

and the office of commissioner shall be elected as provided in subsection (c) above.

- (eg) *City manager.* The city commission shall appoint a city manager to be responsible for the administration and affairs of the city. The city manager shall serve at the pleasure of the city commission. The city manager shall see that all laws and ordinances are enforced. The city manager shall appoint and remove all heads of departments and all subordinate officers and employees of the city. All appointments shall be made upon merit and fitness alone.

**Section 2.** Sections 2-19 of the Leavenworth Code of Ordinances, in existence as of and prior to the adoption of this ordinance, is hereby repealed.

**Section 3.** This ordinance shall take effect and be in force from and after its publication in the official city newspaper as provided by law.

PASSED and APPROVED by the Governing Body on the \_\_\_\_\_ day of \_\_\_\_\_, 2025.

\_\_\_\_\_  
Holly Pittman, Mayor

{SEAL}

ATTEST:

\_\_\_\_\_  
Sarah Bodensteiner, CMC, City Clerk



**EXECUTIVE SESSION  
CONSULTATION WITH THE CITY ATTORNEY ON EMPLOYEE MATTERS  
THAT WOULD BE DEEMED PRIVILEGED IN THE  
ATTORNEY-CLIENT RELATIONSHIP**

**SEPTEMBER 23, 2025**

**CITY COMMISSION ACTION:**

**Motion:**

Move the City Commission recess into executive session for \_\_\_\_\_ minutes for the purpose of *discussing employee matters in consultation with an attorney which would be deemed privileged in the attorney-client relationship, pursuant to K.S.A. 75-4319 (b) 2*. The City Commission, City Manager, and City Attorney will be present. The open meeting will resume in the City Commission Chambers at \_\_\_\_\_p.m.